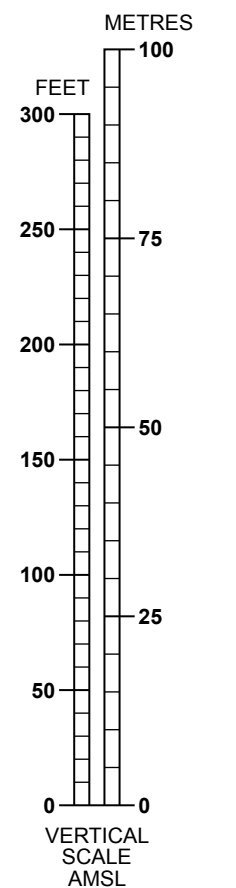
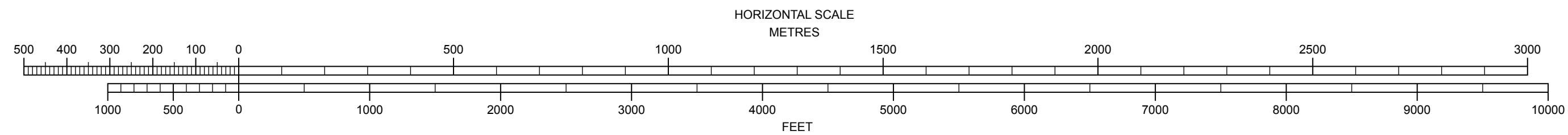
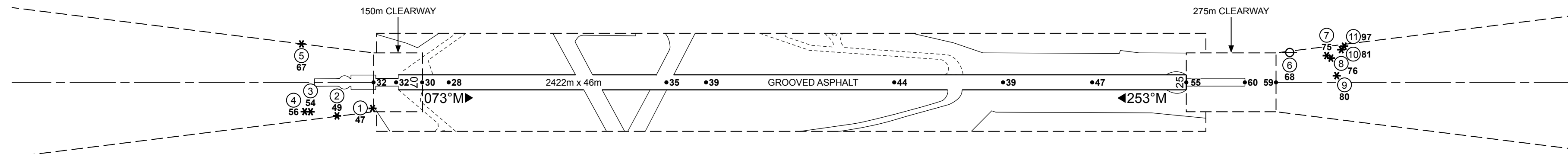
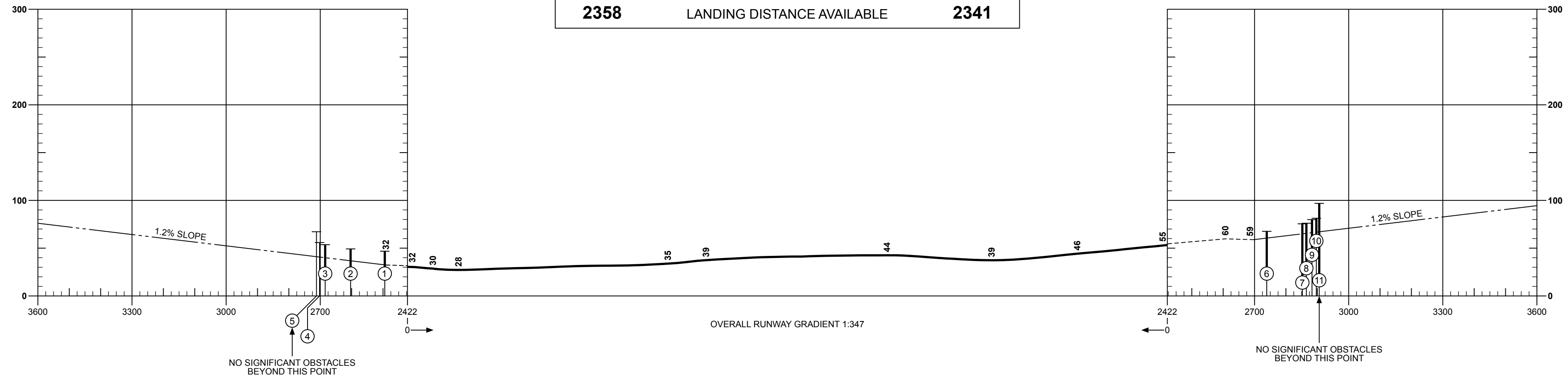


MAGNETIC VARIATION 2°W (2017)

### RUNWAY 07-25

DECLARED DISTANCES		
RWY 07		RWY 25
2422	TAKE-OFF RUN AVAILABLE	2341
2422	ACCELERATE-STOP DISTANCE AVAILABLE	2341
2697	TAKE-OFF DISTANCE AVAILABLE	2491
2358	LANDING DISTANCE AVAILABLE	2341



### LEGEND

	PLAN	PROFILE
IDENTIFICATION NUMBER	⑤	
HEIGHT AMSL	67	
TREE	*	
FENCE	—○—	

**ORDER OF ACCURACY** : Horizontal 3m; Vertical 1ft  
**CHANGE** : NEW SURVEY  
 Aerodrome information current : OCTOBER 2016  
 Based on survey dated : JULY 2016  
 Chart effective date : 07 OCTOBER 2016

