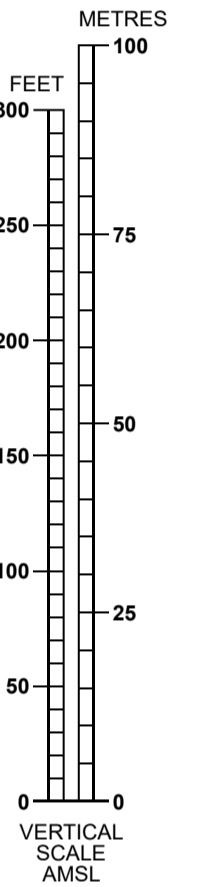
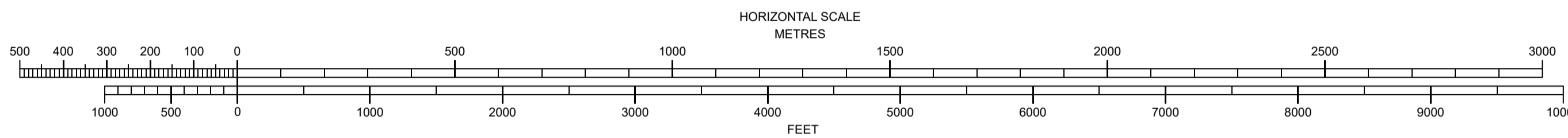
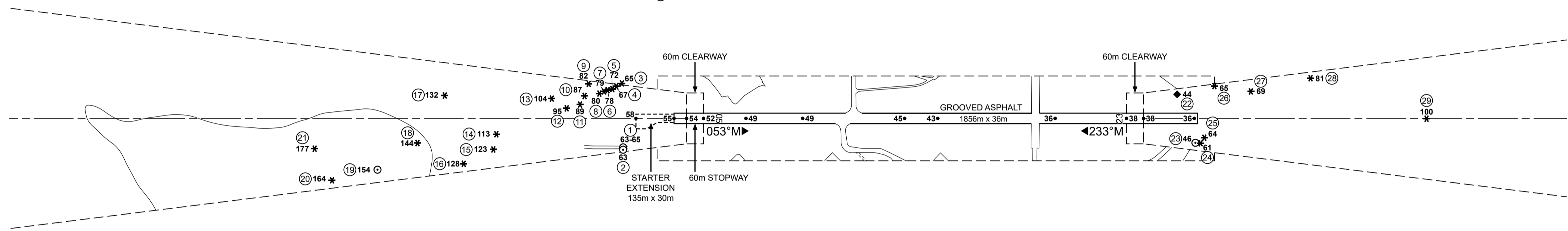
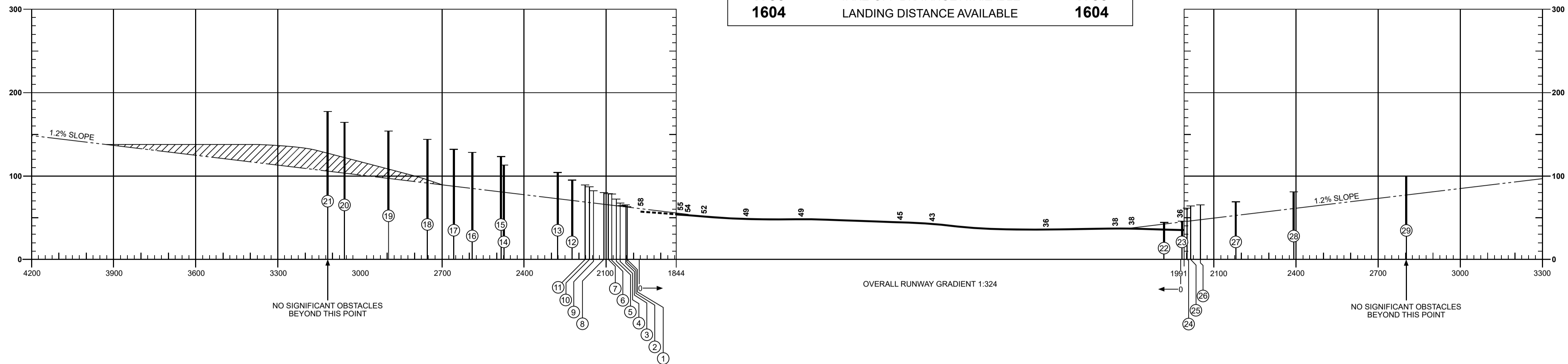


MAGNETIC VARIATION 1°W (2022)

RUNWAY 05-23

DECLARED DISTANCES		
RWY 05	TAKE-OFF RUN AVAILABLE	RWY 23
1739	ACCELERATE-STOP DISTANCE AVAILABLE	1739
1799	TAKE-OFF DISTANCE AVAILABLE	1799
1604	LANDING DISTANCE AVAILABLE	1604



Obstacle Number	Survey Number	Description	Latitude	Longitude	Altitude (M)	Altitude (ft)
1	12132	OTHER	513351.1442N	0004055.3435E	19.31	63.35
2	13841	POLE	513350.9248N	0004055.5815E	19.22	63.06
3	14385	TREE	513357.0000N	0004048.2661E	19.78	64.90
3a	14384	TREE	513356.8352N	0004047.9463E	19.86	65.16
4	14383	TREE	513356.3551N	0004047.7215E	19.95	65.45
4a	14382	TREE	513356.0940N	0004047.3891E	20.56	67.45
5	14797	TREE	513355.8394N	0004047.4227E	20.97	68.80
5a	14792	TREE	513355.7818N	0004047.0833E	22.08	72.44
6	14786	TREE	513355.4179N	0004046.8488E	22.46	73.69
6a	14784	TREE	513355.3580N	0004046.5989E	23.84	78.22
7	14780	TREE	513355.0744N	0004046.4382E	24.06	78.94
8	14769	TREE	513354.5254N	0004046.0334E	24.47	80.28
9	14763	TREE	513354.7339N	0004043.3551E	25.13	82.45
10	14755	TREE	513353.3298N	0004044.0401E	26.49	86.91
11	14751	TREE	513352.2332N	0004044.2861E	27.15	89.07
12	14743	TREE	513350.9845N	0004042.6985E	27.87	91.44
12a	14742	TREE	513350.8014N	0004042.3723E	29.05	95.31
13	14744	TREE	513350.8838N	0004039.4315E	31.76	104.20
14	14700	TREE	513343.8547N	0004034.9877E	34.51	113.22
15	14681	TREE	513342.2390N	0004036.1774E	37.64	123.49
16	14286	TREE	513338.9221N	0004033.3078E	39.14	128.41
17	14324	TREE	513343.9878N	0004023.1339E	40.19	131.86
18	14688	TREE	513337.7379N	0004024.1789E	43.89	144.00
19	14086	ANTENNA	513332.5831N	0004021.0737E	46.88	153.81
20	14677	TREE	513328.5495N	0004015.4321E	50.13	164.47
21	14687	TREE	513330.3114N	0004009.4394E	54.07	177.40

Obstacle Number	Survey Number	Description	Latitude	Longitude	Altitude (M)	Altitude (ft)
22	10238	NAVAID	513433.3396N	0004212.4422E	13.45	44.13
23	15084	OTHER	513430.0738N	0004220.3857E	13.94	45.73
24	14954	TREE	513430.3872N	0004221.2131E	18.67	61.25
25	14957	TREE	513431.1410N	0004221.1659E	19.19	62.96
25a	14958	TREE	513431.2306N	0004221.2081E	19.56	64.17
25b	14961	TREE	513431.4211N	0004221.1847E	19.59	64.27
26	15155	TREE	513436.6196N	0004217.1084E	19.95	65.45
27	15139	TREE	513438.5641N	0004223.1310E	21.03	69.00
28	15004	TREE	513443.7803N	0004230.6580E	24.74	81.17
29	14996	TREE	513447.8335N	0004252.3116E	30.35	99.57

LEGEND

	PLAN	PROFILE
IDENTIFICATION NUMBER	⊕	⊕
HEIGHT AMSL	80	80
POLE, TOWER, SPIRE, ANTENNA, ETC.	⊙	⊙
TREE	*	*
BUILDING	◆	◆
MOBILE OBSTACLE	⊕	⊕
TERRAIN PENETRATING OBSTACLE PLANE	⬭	⬭

ORDER OF ACCURACY: Horizontal 3m; Vertical 1ft
CHANGE: NEW SURVEY
 Aerodrome information current : AUGUST 2022
 Based on survey dated : DECEMBER 2020
 Chart effective date : 19 AUGUST 2022

