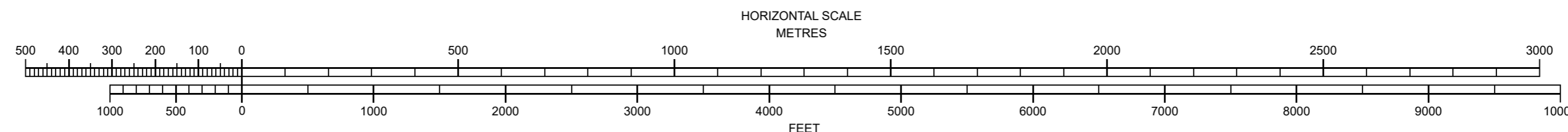
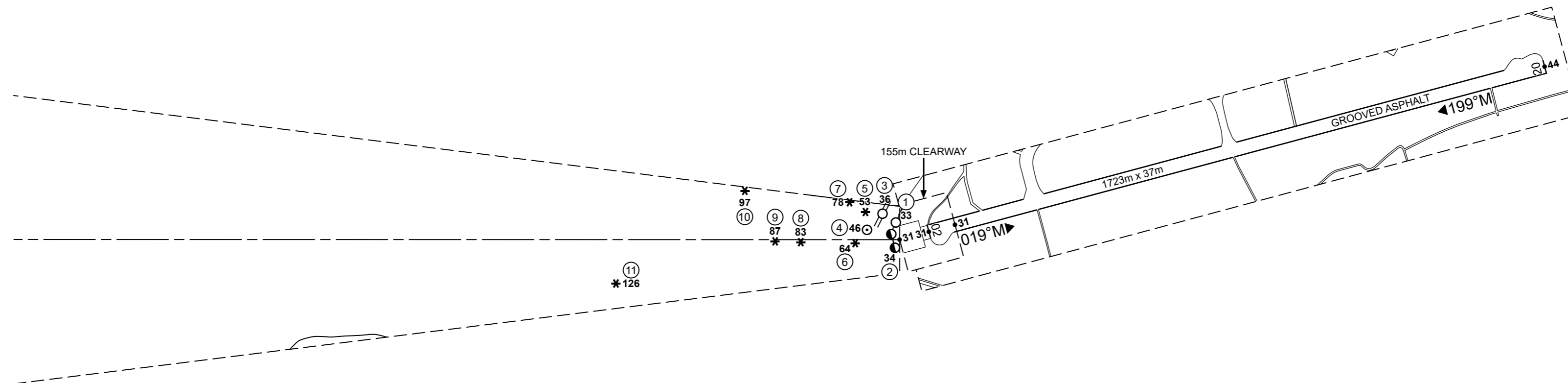
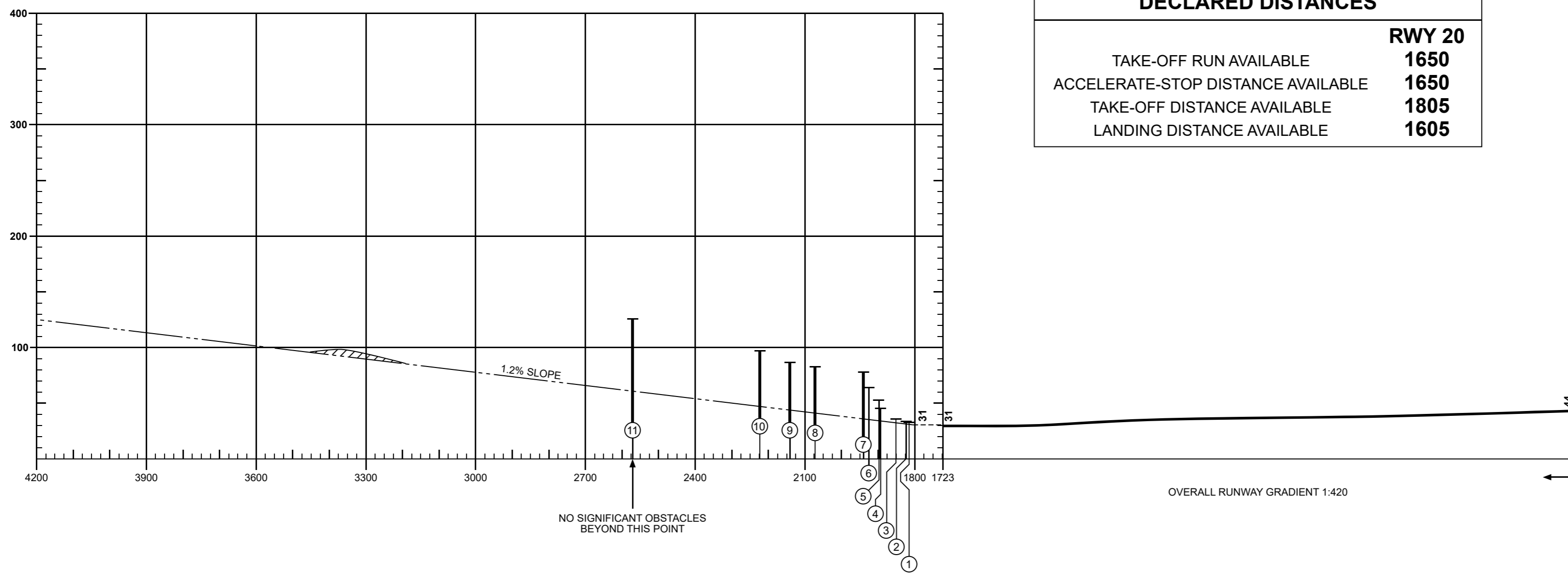


MAGNETIC VARIATION 0°E (2022)

RUNWAY 20

DECLARED DISTANCES	
TAKE-OFF RUN AVAILABLE	RWY 20 1650
ACCELERATE-STOP DISTANCE AVAILABLE	1650
TAKE-OFF DISTANCE AVAILABLE	1805
LANDING DISTANCE AVAILABLE	1605



Obstacle Number	Survey Number	Description	Latitude	Longitude	Altitude (M)	Altitude (ft)
1	11036	FENCE	505632.73N	0012142.80W	9.96	32.68
2	4309	LLZ_OBS	505631.47N	0012140.19W	10.29	33.76
2a	4308	LLZ_OBS	505631.75N	0012141.46W	10.30	33.79
3	6382	MOBILE_OBST	505632.20N	0012144.86W	10.91	35.79
4	11240	LAMP_POST	505630.28N	0012144.22W	13.88	45.54
5	12434	TREE	505631.05N	0012146.38W	14.75	48.39
5a	13170	TREE	505630.83N	0012146.03W	16.15	52.98
6	13107	TREE	505628.77N	0012143.62W	18.20	59.71
6a	12985	TREE	505628.70N	0012144.00W	18.37	60.27
6b	13108	TREE	505628.60N	0012143.80W	19.51	64.01
7	11520	TREE	505630.38N	0012148.73W	20.47	67.16
7a	13153	TREE	505630.43N	0012149.01W	23.78	78.02
8	13133	TREE	505624.89N	0012147.99W	25.19	82.64
9	13084	TREE	505623.08N	0012150.09W	26.37	86.51
10	13146	TREE	505623.39N	0012158.23W	29.58	97.05
11	13009	TREE	505609.51N	0012157.72W	38.32	125.72

LEGEND		
	PLAN	PROFILE
IDENTIFICATION NUMBER	⑧	
HEIGHT AMSL	83	
TREE	*	⑧
POLE, TOWER, SPIRE, ANTENNA, ETC.	○	
ILS	⦿	
FENCE	—○—	
MOBILE OBSTACLE	—○—	⊥
TERRAIN PENETRATING OBSTACLE PLANE	⬭	⬭

NATS



ORDER OF ACCURACY : Horizontal 3m; Vertical 1ft
CHANGE : NEW SURVEY
 Aerodrome information current : FEBRUARY 2021
 Based on survey dated : OCTOBER 2020
 Chart effective date : 25 MARCH 2021