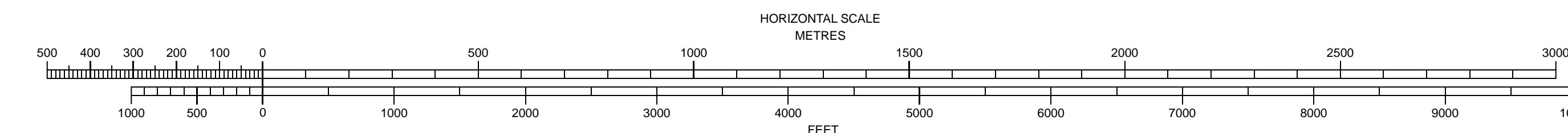
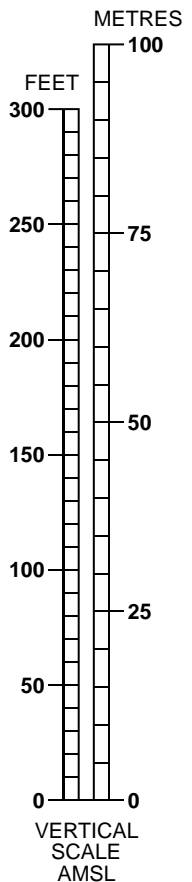



MAGNETIC VARIATION 2°W (2019)

RUNWAY 06-24

DECLARED DISTANCES		
RWY 06		RWY 24
1253	TAKE-OFF RUN AVAILABLE	1262
1253	ACCELERATE-STOP DISTANCE AVAILABLE	1262
1319	TAKE-OFF DISTANCE AVAILABLE	1319
1138	LANDING DISTANCE AVAILABLE	1155



LEGEND		
	PLAN	PROFILE
IDENTIFICATION NUMBER	Ⓢ	—
HEIGHT AMSL	137	—
POLE, TOWER, SPIRE, ANTENNA, ETC.	⊙	⊙
TREE	*	⊙
TRIG. PILLAR	▲	▲
GROUND LEVEL	△	—
FENCE	—○—	—
MOBILE OBSTACLE	—○—	—
TERRAIN PENETRATING OBSTACLE PLANE	⊖	⊖

ORDER OF ACCURACY: Horizontal 3m; Vertical 1ft
CHANGE: NEW SURVEY
 Aerodrome information current : JANUARY 2019
 Based on survey dated : OCTOBER 2018
 Chart effective date : 19 FEBRUARY 2019

