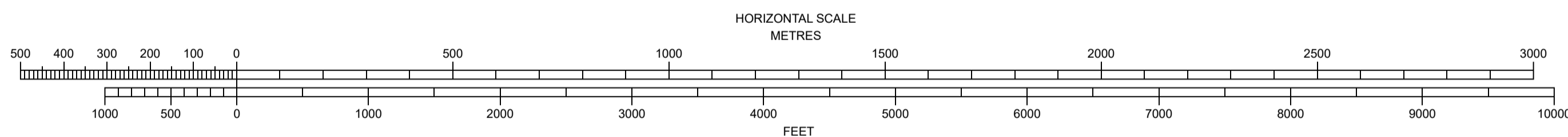
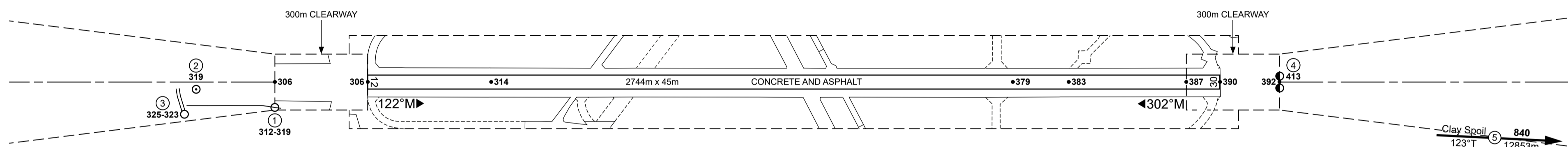
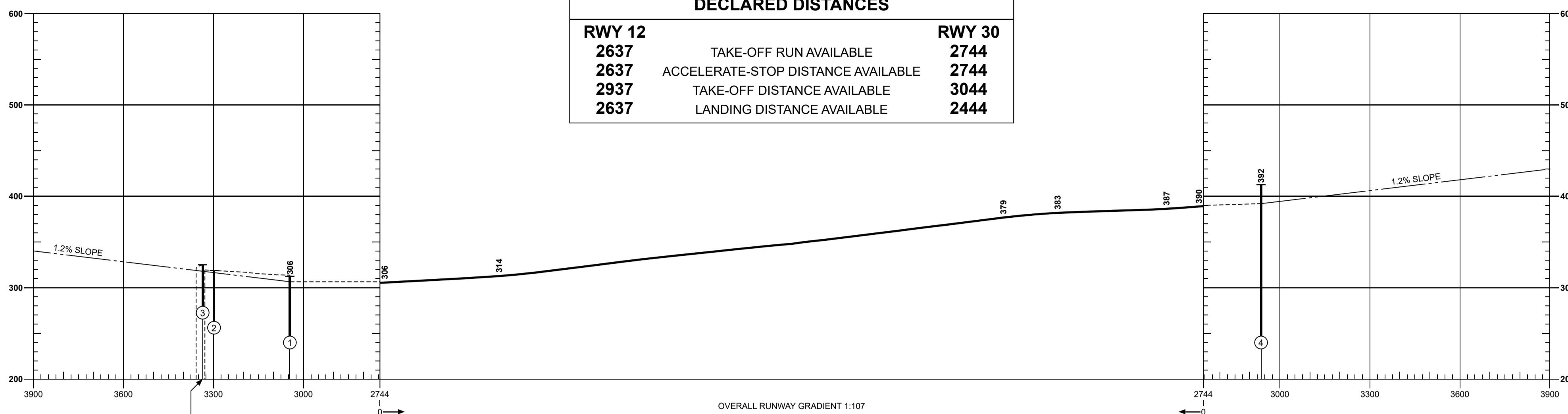


MAGNETIC VARIATION 1°W (2022)

RUNWAY 12-30

DECLARED DISTANCES		
RWY 12		RWY 30
2637	TAKE-OFF RUN AVAILABLE	2744
2637	ACCELERATE-STOP DISTANCE AVAILABLE	2744
2937	TAKE-OFF DISTANCE AVAILABLE	3044
2637	LANDING DISTANCE AVAILABLE	2444



Obstacle Number	Survey_Number	Description	Latitude	Longitude	Altitude_(M)	Altitude_(ft)
1	4385	FENCE	502651.99N	0050058.47W	95.18	312.27
1a	4386	FENCE	502651.99N	0050058.49W	95.61	313.68
1b	2711	FENCE	502652.89N	0050100.21W	95.73	314.07
1c	2712	FENCE	502654.02N	0050103.22W	96.19	315.58
1d	2713	FENCE	502654.62N	0050104.77W	96.58	316.86
1e	2714	FENCE	502655.72N	0050107.79W	97.07	318.47
2	3863	LLZ 30 OBS LH	502657.78N	0050108.03W	97.11	318.60
2a	3382	APPROACH LIGHT	502658.04N	0050108.27W	97.13	318.67
2b	3380	APPROACH LIGHT	502658.20N	0050108.14W	97.15	318.73
foreshadowed	3379	APPROACH LIGHT	502658.27N	0050108.08W	97.18	318.83
2c	3383	APPROACH LIGHT	502657.97N	0050108.36W	97.28	319.16
1f	2715	FENCE	502656.84N	0050110.72W	97.36	319.42
3	114	ROAD+4.8M	502656.17N	0050111.74W	99.10	325.13
3a	113	ROAD+4.8M	502658.07N	0050111.05W	98.42	322.90

Obstacle Number	Survey_Number	Description	Latitude	Longitude	Altitude_(M)	Altitude_(ft)
4	2905	LLZ 12 L	502600.52N	0045835.53W	123.17	404.10
4a	2906	LZ 12 OBS LIGH	502600.47N	0045835.38W	123.38	404.79
4b	2907	LLZ 30 FFM	502600.97N	0045834.82W	125.76	412.60
5	2389	CLAY SPOIL	502300.42N	0045139.68W	255.99	839.86

LEGEND		
	PLAN	PROFILE
IDENTIFICATION NUMBER	②	②
HEIGHT AMSL	319	③
ILS	⊙	⊙
POLE, TOWER, SPIRE, ANTENNA, ETC.	⊙	⊙
FENCE	—○—	— —
MOBILE OBSTACLE	—○—	— —

NATS

ORDER OF ACCURACY: Horizontal 3m; Vertical 1ft
CHANGE: NEW SURVEY
Aerodrome information current : MAY 2021
Based on survey dated : JUNE 2020
Chart effective date : 4 JUNE 2021