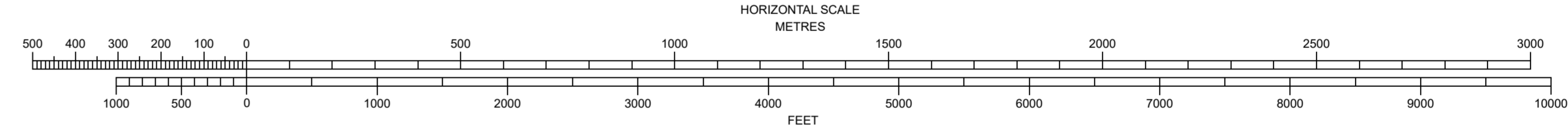
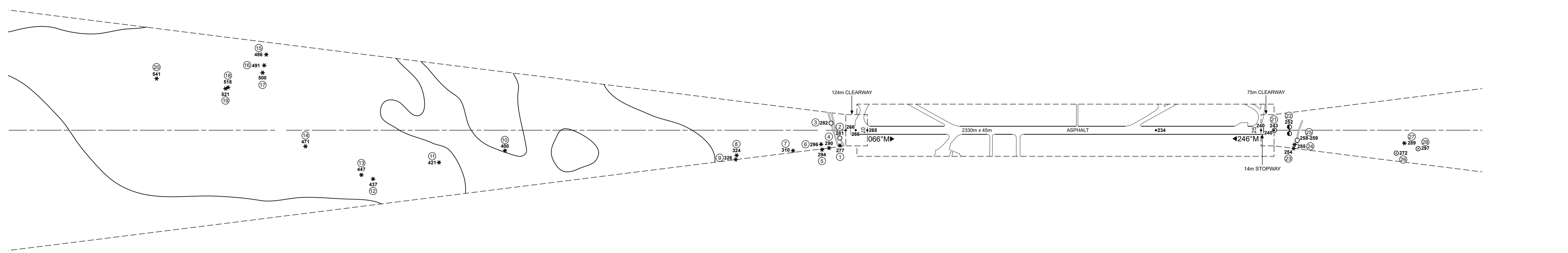
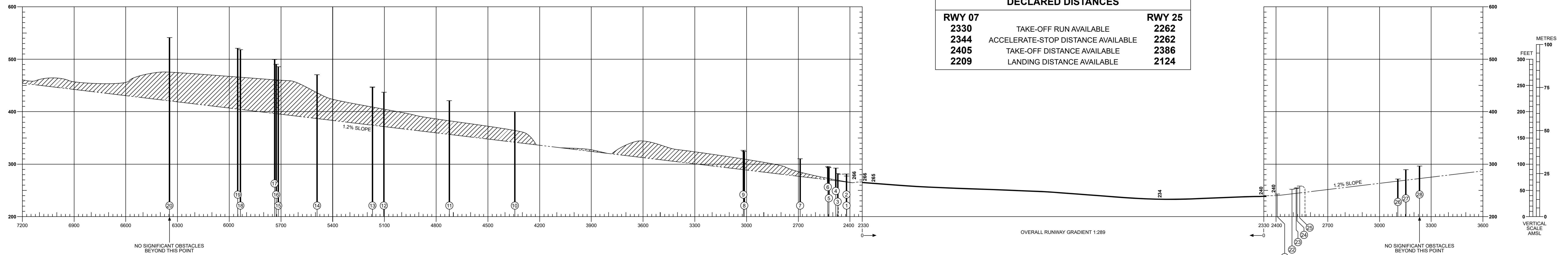


MAGNETIC VARIATION 0°W (2022)

RUNWAY 07-25

DECLARED DISTANCES		
RWY 07		RWY 25
2330	TAKE-OFF RUN AVAILABLE	2262
2344	ACCELERATE-STOP DISTANCE AVAILABLE	2262
2405	TAKE-OFF DISTANCE AVAILABLE	2386
2209	LANDING DISTANCE AVAILABLE	2124



Obstacle Number	Survey Number	Description	Latitude	Longitude	Altitude (M)	Altitude (ft)
1	10083	BUSH	550156.9374N	0014225.3197W	84.55	277.40
2	5519	MOBILE OBST	550158.1799N	0014226.3842W	85.67	281.07
3	5737	MOBILE OBST	550200.0107N	0014230.9838W	86.04	282.28
4	10723	TREE	550155.6496N	0014228.1743W	87.21	286.11
4a	10721	TREE	550155.8379N	0014228.4957W	88.52	290.42
5	10324	TREE	550154.8332N	0014230.0109W	88.62	290.75
5a	10715	TREE	550154.9858N	0014230.2402W	89.50	293.63
6	10713	TREE	550155.6770N	0014231.0368W	89.97	295.18
6a	10328	TREE	550155.6480N	0014231.0380W	90.13	295.70
7	10697	TREE	550152.4035N	0014238.3767W	94.59	310.32
8	10690	TREE	550147.2146N	0014254.3076W	98.77	324.06
9	9878	TREE	550146.4401N	0014254.0198W	99.44	326.25
10	11146	TREE	550129.9637N	0014402.9726W	122.01	400.29
11	11143	TREE	550122.8127N	0014420.7550W	128.28	420.87
12	11134	TREE	550114.8907N	0014437.8803W	133.19	436.99
13	11132	TREE	550114.6591N	0014441.8504W	136.12	446.59
14	11177	TREE	550115.1233N	0014502.1460W	143.42	470.53
15	11164	TREE	550127.5482N	0014526.1228W	148.00	485.56
16	11165	TREE	550125.5683N	0014525.2656W	149.53	490.58
17	11166	TREE	550124.2084N	0014524.7411W	152.29	499.64
18	11170	TREE	550119.0237N	0014532.8797W	158.00	518.38
19	11169	TREE	550118.6270N	0014533.4716W	158.73	520.77
20	11225	TREE	550114.9336N	0014555.0574W	164.94	541.13

LEGEND		
	PLAN	PROFILE
IDENTIFICATION NUMBER	⊙	⊙
HEIGHT AMSL	334	⊕
ILS	⊕	⊕
POLE, TOWER, SPIRE, ANTENNA, ETC.	⊕	⊕
TREE	*	*
MOBILE OBSTACLE	⊕	⊕
TERRAIN PENETRATING OBSTACLE PLANE	⊕	⊕

Obstacle Number	Survey Number	Description	Latitude	Longitude	Altitude (M)	Altitude (ft)
21	8899	NFM 07	550233.3588N	0014019.8277W	74.05	242.95
22	11278	LLZ FRONT RIGHT	550233.8358N	0014014.8824W	76.36	250.52
22a	11276	LLZ FRONT LEFT	550235.2140N	0014015.9912W	76.41	250.68
foreshadowed	8154	CCTV	550232.1443N	0014013.4412W	76.69	251.61
22b	8897	FFM 25	550234.5860N	0014015.2025W	76.84	252.10
23	10171	HEDGE	550231.7815N	0014011.7366W	77.36	253.81
24	10173	HEDGE	550232.5014N	0014011.9859W	77.72	254.99
25	5714	MOBILE OBST	550233.4297N	0014011.8115W	78.76	258.40
25a	5715	MOBILE OBST	550235.3549N	0014012.6548W	78.81	258.56
26	9151	POWER POLE	550238.9833N	0013940.9392W	82.76	271.52
27	10994	TREE	550241.2882N	0013939.9399W	88.05	288.87
28	9612	EP	550241.4355N	0013935.1278W	90.38	296.52

ORDER OF ACCURACY: Horizontal 3m; Vertical 1ft
CHANGE: NEW SURVEY
Aerodrome information current : OCTOBER 2022
Based on survey dated : APRIL 2022
Chart effective date : 07 OCTOBER 2022

