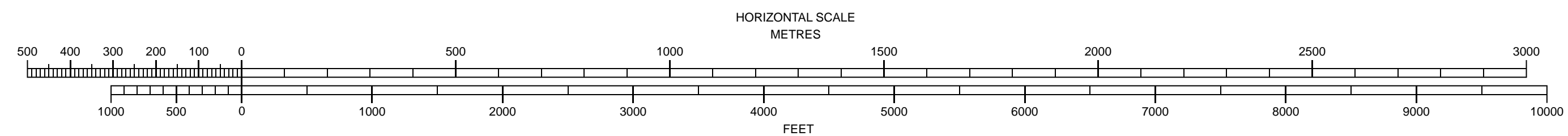
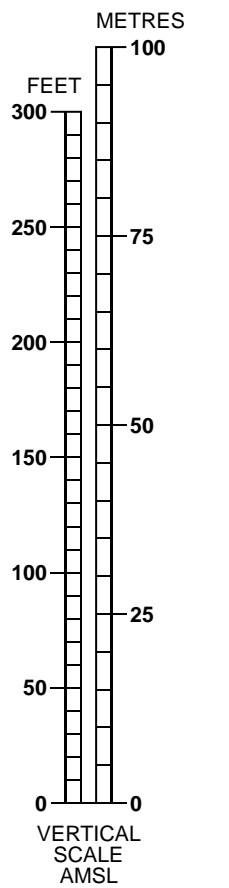
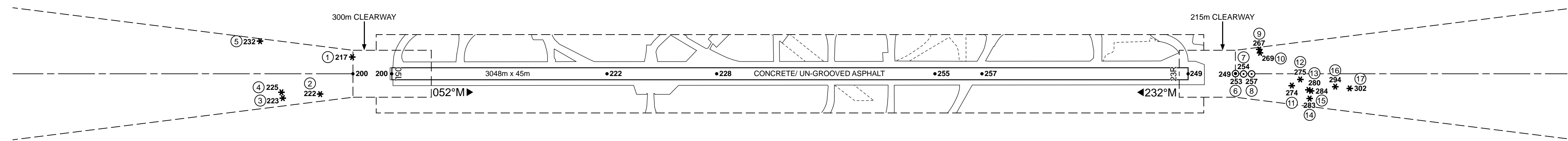



MAGNETIC VARIATION 1°W (2019)

## RUNWAY 05L-23R

### DECLARED DISTANCES

RWY 05L		RWY 23R
3014	TAKE-OFF RUN AVAILABLE	2897
3014	ACCELERATE-STOP DISTANCE AVAILABLE	2897
3229	TAKE-OFF DISTANCE AVAILABLE	3197
2587	LANDING DISTANCE AVAILABLE	2714



### LEGEND

	PLAN	PROFILE
IDENTIFICATION NUMBER	Ⓢ	Ⓢ
HEIGHT AMSL	257	Ⓢ
POLE, TOWER, SPIRE, ANTENNA, ETC.	⊙	Ⓢ
TREE	*	Ⓢ

**ORDER OF ACCURACY:** Horizontal 3m; Vertical 1ft  
**CHANGE:** NEW SURVEY  
Aerodrome information current : JANUARY 2019  
Based on survey dated : SEPTEMBER 2018  
Chart effective date : 11 SEPTEMBER 2019

