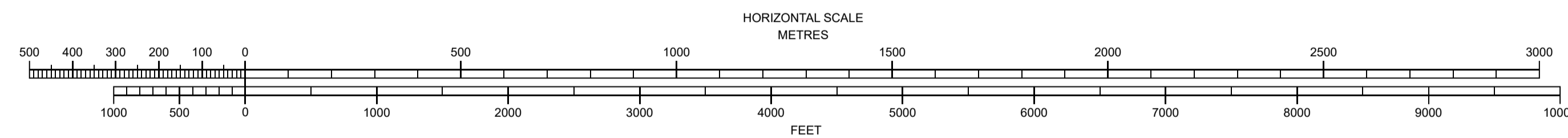
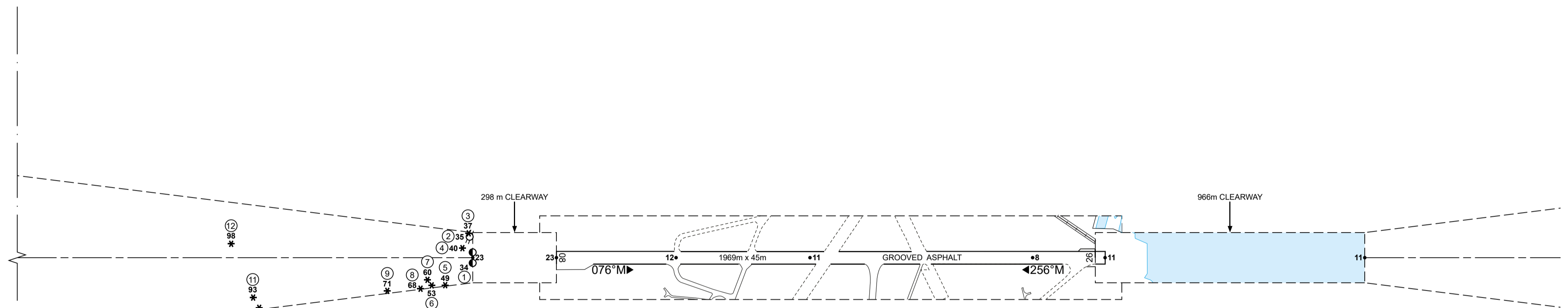
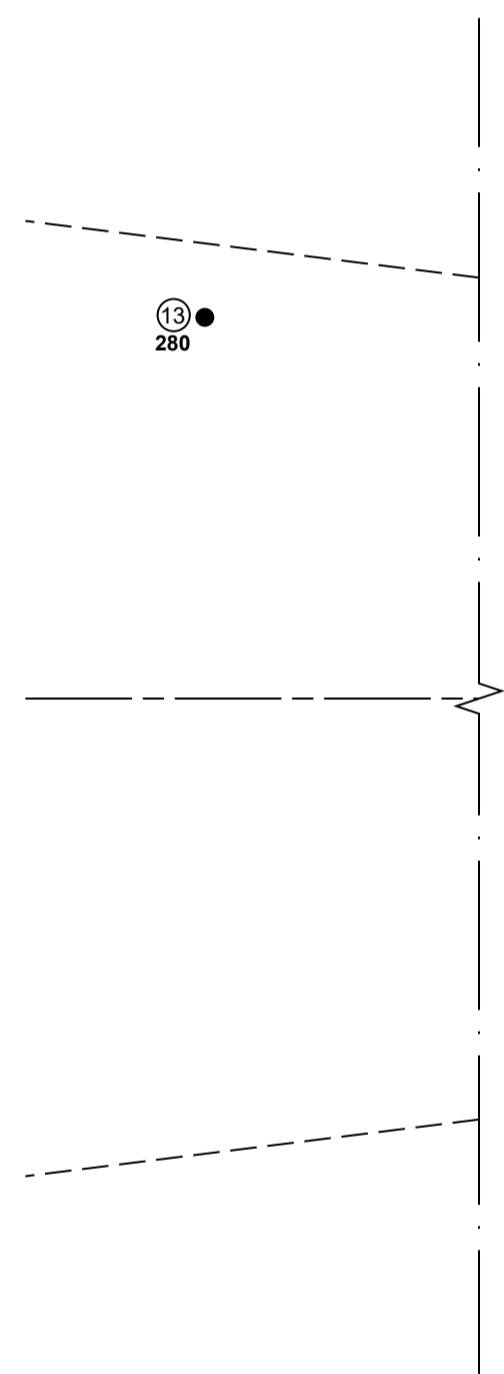
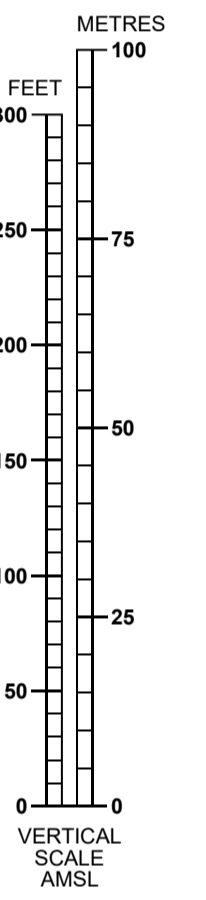
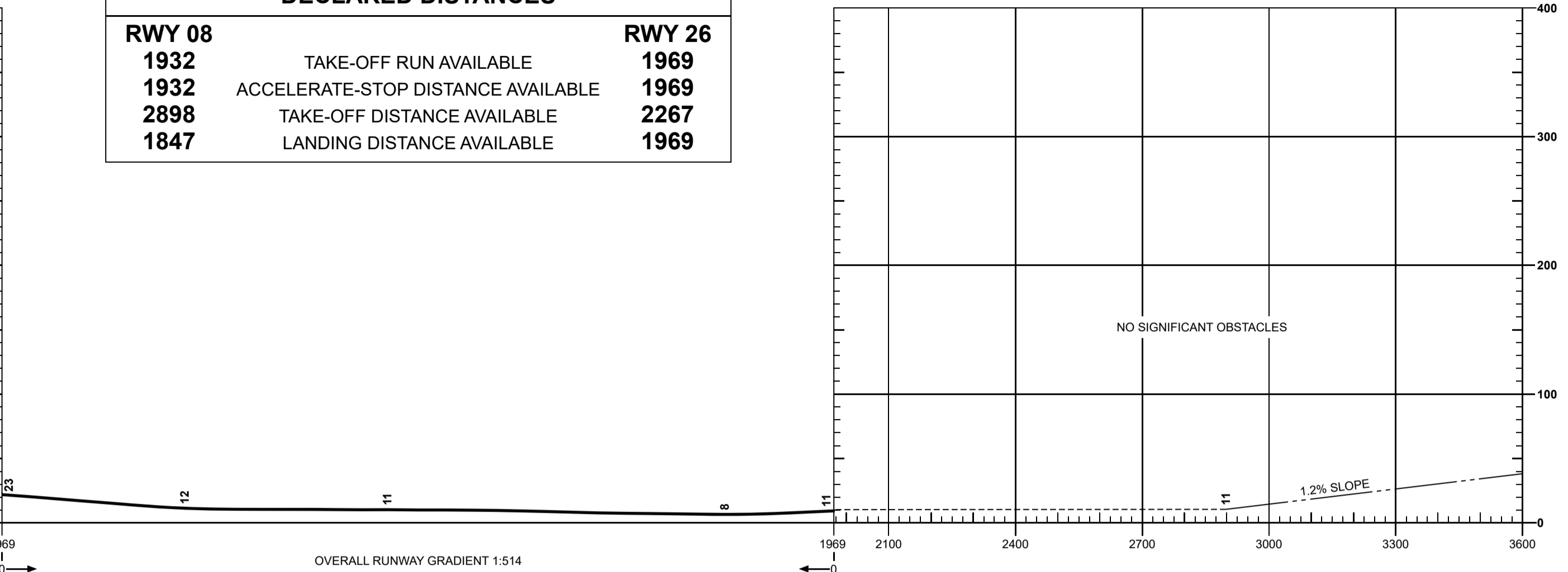
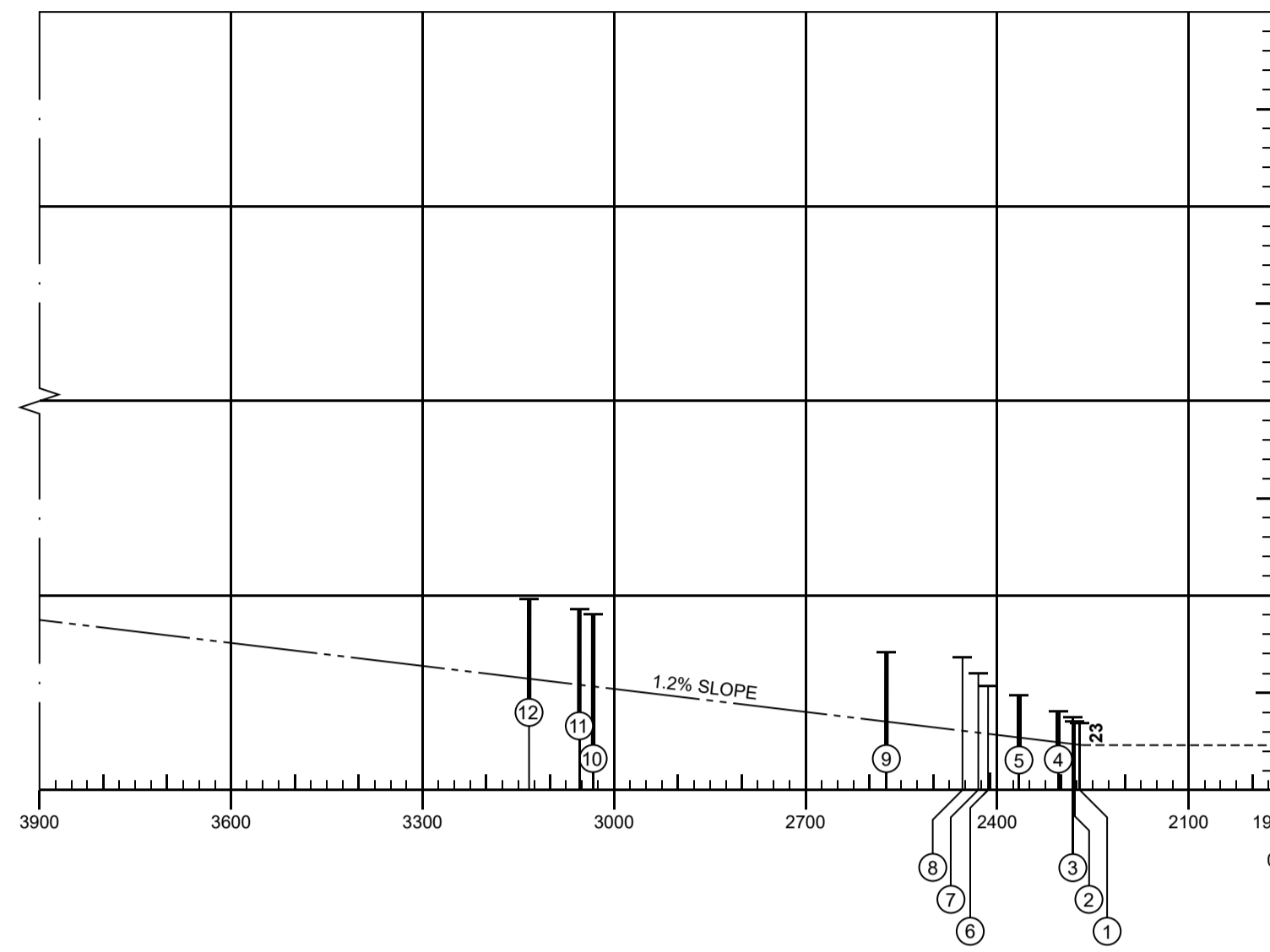
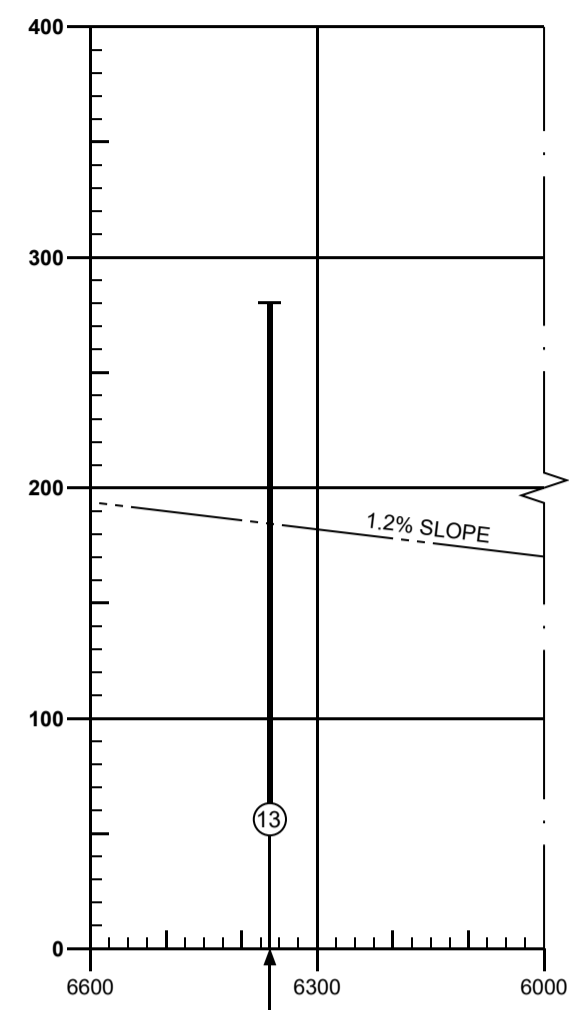


MAGNETIC VARIATION 3°W (2022)

**RUNWAY 08-26**

DECLARED DISTANCES		
RWY 08		RWY 26
1932	TAKE-OFF RUN AVAILABLE	1969
1932	ACCELERATE-STOP DISTANCE AVAILABLE	1969
2898	TAKE-OFF DISTANCE AVAILABLE	2267
1847	LANDING DISTANCE AVAILABLE	1969



Obstacle Number	Survey Number	Description	Latitude	Longitude	Altitude_(M)	Altitude_(ft)
1	10732	LLZ_26	550221.3470N	0071052.1077W	10.19	33.43
1a	6100	LLZ_26_OBS	550221.3136N	0071052.2541W	10.44	34.25
2	10767	MOBILE OBSTACLE	550223.8110N	0071054.0456W	10.77	35.33
3	9694	BUSH	550224.1623N	0071054.4208W	11.37	37.30
4	9691	BUSH	550222.3034N	0071054.7783W	12.29	40.32
5	9934	TREE	550217.6185N	0071055.9356W	14.86	48.75
6	9949	BUSH	550217.1399N	0071058.5259W	16.27	53.38
7	9604	TREE	550217.6117N	0071059.6729W	18.26	59.91
8	9940	TREE	550216.3951N	0071100.4898W	20.85	68.41
9	9943	TREE	550215.0392N	0071106.7860W	21.55	70.70
10	9618	TREE	550208.8461N	0071130.5407W	27.51	90.26
11	9626	TREE	550209.7859N	0071132.3117W	28.29	92.82
12	6216	TREE	550215.0071N	0071139.7038W	29.94	98.23
13	10288	INDUSTRIAL_CHIMNEY	550158.7207N	0071441.1356W	85.43	280.28

LEGEND	PLAN	PROFILE
	IDENTIFICATION NUMBER	⊙
HEIGHT AMSL	68	⊙
ILS	⊙	⊙
CHIMNEY	●	⊙
TREE	*	⊙
MOBILE OBSTACLE	⊙	⊙

**ORDER OF ACCURACY:** Horizontal 3m; Vertical 1ft  
**CHANGE:** AMENDED SURVEY  
Aerodrome information current : JUNE 2021  
Based on survey dated : JULY 2020  
Chart effective date : 15 JUNE 2021

