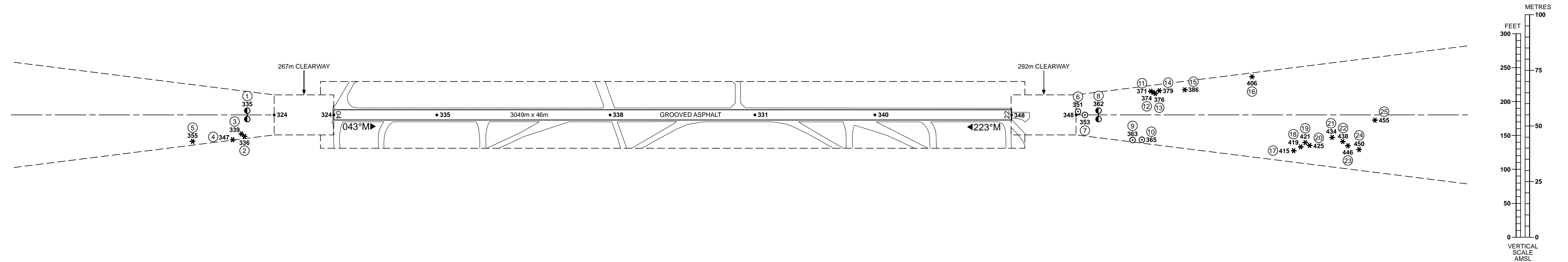



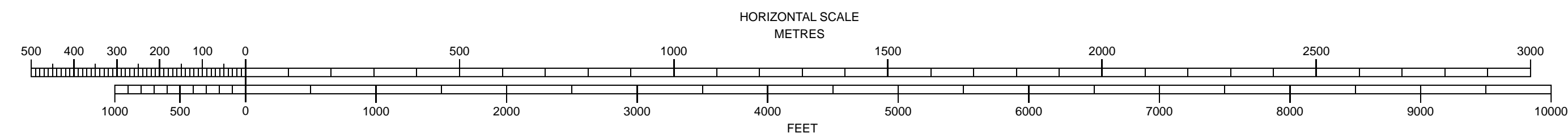
MAGNETIC VARIATION 0°W (2019)

RUNWAY 04-22

DECLARED DISTANCES		
RWY 04		RWY 22
3049	TAKE-OFF RUN AVAILABLE	3049
3049	ACCELERATE-STOP DISTANCE AVAILABLE	3049
3338	TAKE-OFF DISTANCE AVAILABLE	3316
2748	LANDING DISTANCE AVAILABLE	3049



LEGEND		
	PLAN	PROFILE
IDENTIFICATION NUMBER	Ⓢ	
HEIGHT AMSL	362	
POLE, TOWER, SPIRE, ANTENNA, ETC.	⊙	⊙
ILS	⊖	⊖
TREE	*	



ORDER OF ACCURACY: Horizontal 3m; Vertical 1ft
CHANGE: NEW SURVEY
 Aerodrome information current : FEBRUARY 2019
 Based on survey dated : MAY 2018
 Chart effective date : 19 FEBRUARY 2019

