

ELEVATIONS IN FEET
ALL OTHER DIMENSIONS IN METRES

AERODROME OBSTACLE CHART - ICAO

TYPE A OPERATING LIMITATIONS

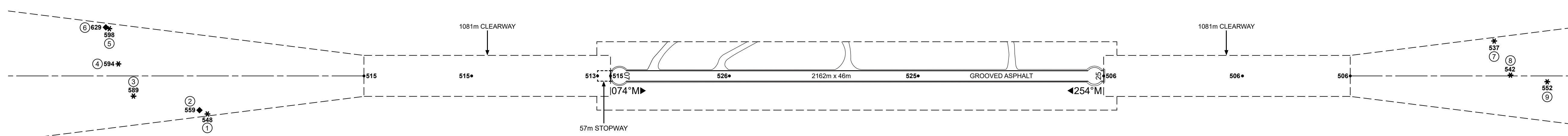
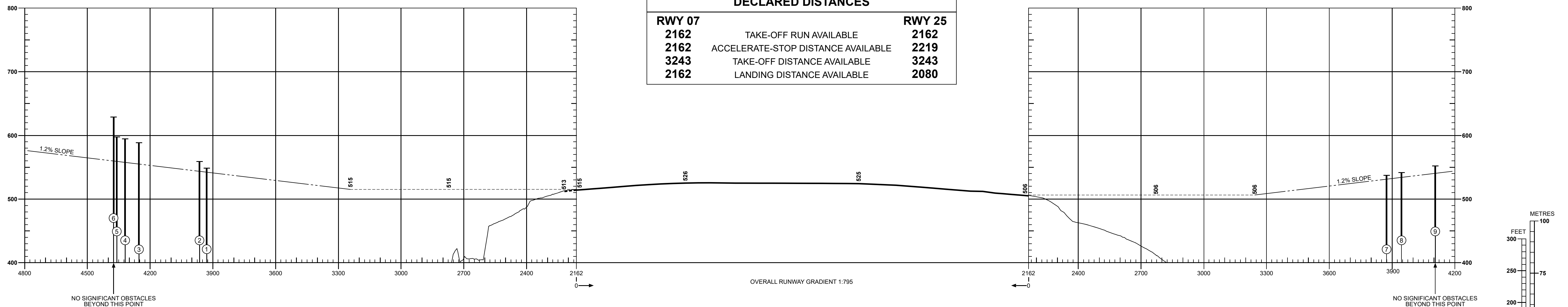
LONDON LUTON
UNITED KINGDOM

MAGNETIC VARIATION 0°W (2022)

RUNWAY 07-25

DECLARED DISTANCES

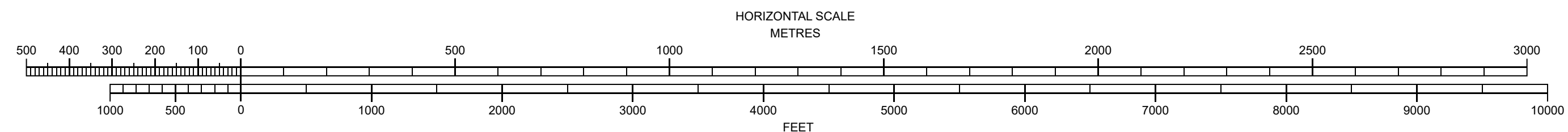
RWY 07		RWY 25
2162	TAKE-OFF RUN AVAILABLE	2162
2162	ACCELERATE-STOP DISTANCE AVAILABLE	2219
3243	TAKE-OFF DISTANCE AVAILABLE	3243
2162	LANDING DISTANCE AVAILABLE	2080



Obstacle Number	Survey Number	Description	Latitude	Longitude	Altitude (M)	Altitude (ft)
1	6220	TREE	515158.6609N	0002427.5126W	167.16	548.43
2	6027	BLDG_EXTENT	515158.8745N	0002429.4677W	170.44	559.19
3	6166	TREE	515158.2842N	0002444.9243W	179.40	588.58
4	6174	TREE	515202.1065N	0002450.2315W	181.19	594.46
5	6184	TREE	515206.5689N	0002454.3990W	182.15	597.61
6	6006	WATER TOWER	515206.6251N	0002455.2583W	191.74	629.07

Obstacle Number	Survey Number	Description	Latitude	Longitude	Altitude (M)	Altitude (ft)
7	6475	TREE	515257.7240N	0001948.0136W	163.77	537.30
8	6470	TREE	515253.6802N	0001942.3121W	165.05	541.50
9	6469	TREE	515254.1790N	0001933.7853W	168.28	552.10

LEGEND		
	PLAN	PROFILE
IDENTIFICATION NUMBER	⑧	⑧
HEIGHT AMSL	542	⑧
BUILDING	◆	⑧
TREE	*	⑧



ORDER OF ACCURACY: Horizontal 3m; Vertical 1ft
CHANGE: NEW SURVEY
 Aerodrome information current : APRIL 2022
 Based on survey dated : AUGUST 2021
 Chart effective date : 14 APRIL 2022

