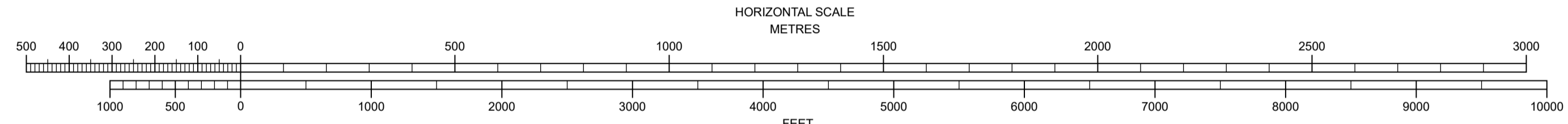
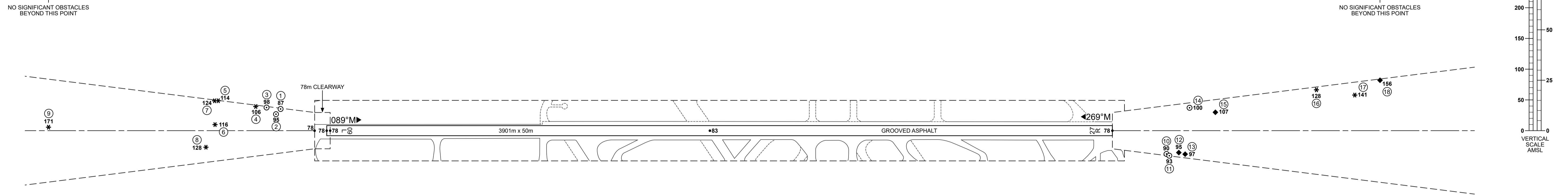
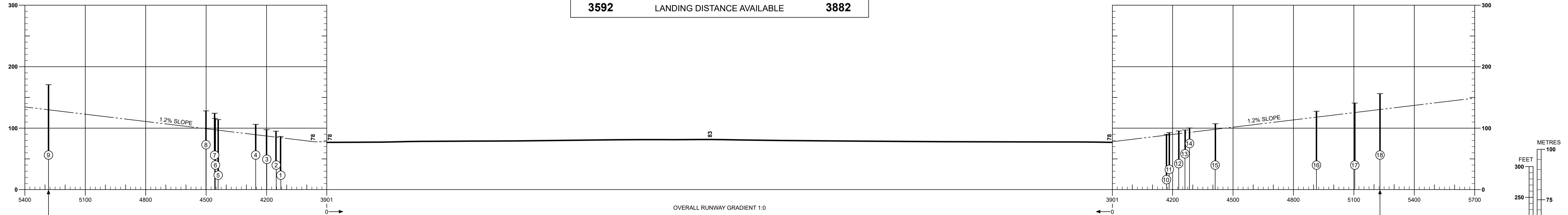


MAGNETIC VARIATION 0°E (2022)

RUNWAY 09L-27R

DECLARED DISTANCES

RWY 09L		RWY 27R
3901	TAKE-OFF RUN AVAILABLE	3882
3901	ACCELERATE-STOP DISTANCE AVAILABLE	3882
3901	TAKE-OFF DISTANCE AVAILABLE	3960
3592	LANDING DISTANCE AVAILABLE	3882



Obstacle Number	Survey Number	Description	Latitude	Longitude	Altitude_(M)	Altitude_(ft)
1	3142	CCTV	512842.38N	0002933.86W	26.37	86.51
2	12527	OLD_FFM	512841.54N	0002935.04W	28.99	95.11
3	3155	LAMP_POST	512842.60N	0002937.48W	29.76	97.64
4	17518	TREE	512842.76N	0002940.27W	32.34	106.11
5	17485	TREE	512843.65N	0002949.91W	34.74	113.96
6	17453	TREE	512839.82N	0002950.71W	35.33	115.90
7	17480	TREE	512843.63N	0002950.85W	35.50	116.47
7a	17478	TREE	512843.31N	0002951.04W	37.35	122.53
7b	17477	TREE	512843.30N	0002951.35W	37.89	124.31
8	17431	TREE	512836.18N	0002953.01W	39.06	128.15
9	12660	TREE	512839.26N	0003033.55W	52.06	170.80

Obstacle Number	Survey Number	Description	Latitude	Longitude	Altitude_(M)	Altitude_(ft)
10	13687	LAMP_POST	512835.94N	0002545.91W	27.15	89.07
10a	13686	LAMP_POST	512836.12N	0002545.49W	27.44	90.03
11	13685	LAMP_POST	512835.66N	0002545.18W	28.25	92.68
12	11215	BUILDING	512836.17N	0002542.74W	28.62	93.90
12a	11214	BUILDING	512835.92N	0002542.59W	29.09	95.44
13	11212	BUILDING	512835.92N	0002541.11W	29.58	97.05
14	12528	OLD_FFM	512843.37N	0002540.05W	30.59	100.36
15	3279	BUILDING	512842.67N	0002533.39W	32.68	107.22
16	17626	TREE	512846.37N	0002507.42W	38.89	127.57
17	17633	TREE	512845.56N	0002457.55W	42.92	140.82
18	15646	BUILDING	512847.96N	0002451.08W	47.58	156.10

LEGEND		
	PLAN	PROFILE
IDENTIFICATION NUMBER	⑧	⑧
HEIGHT AMSL	128	⑧
POLE, TOWER, SPIRE, ANTENNA, ETC.	⊙	⑧
BUILDING	◆	⑧
TREE	*	⑧

ORDER OF ACCURACY: Horizontal 3m; Vertical 1ft
CHANGE: NEW SURVEY
 Aerodrome information current : FEBRUARY 2021
 Based on survey dated : OCTOBER 2020
 Chart effective date : 05 MARCH 2021

