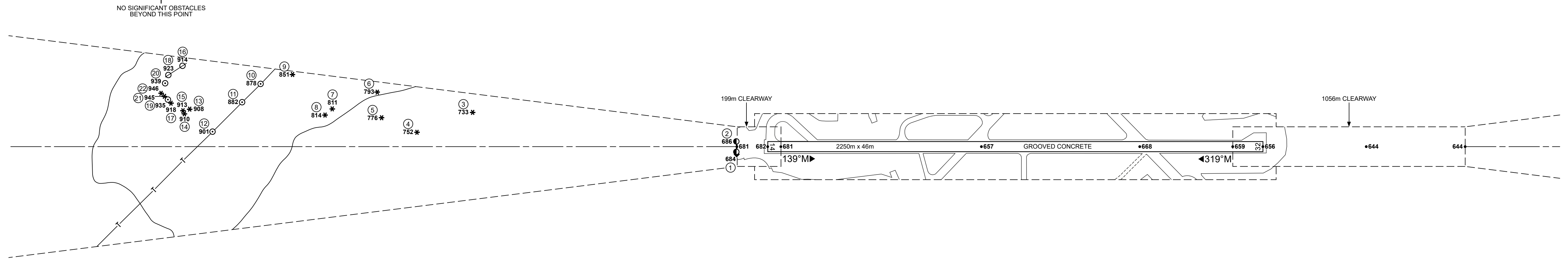
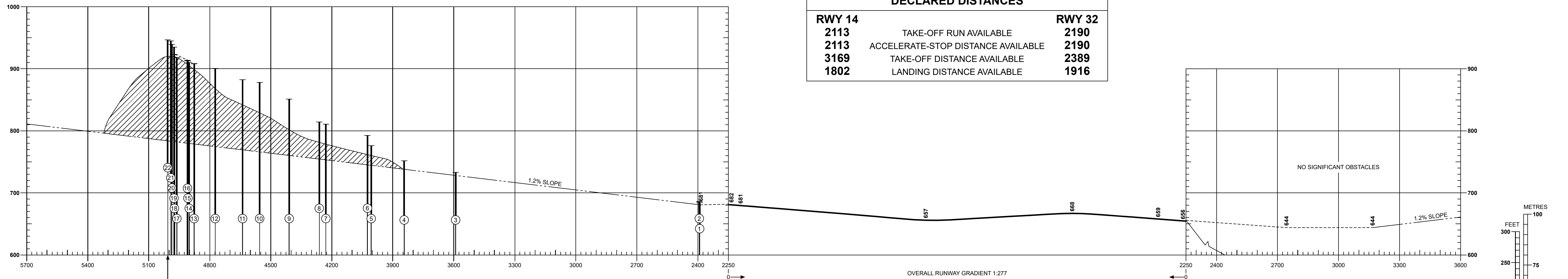


MAGNETIC VARIATION 1°W (2019)

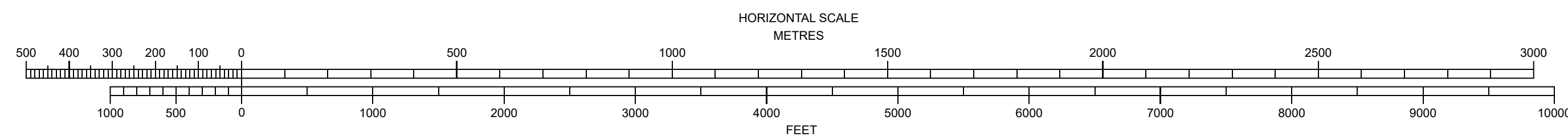
**RUNWAY 14-32**

DECLARED DISTANCES		
<b>RWY 14</b>		<b>RWY 32</b>
<b>2113</b>	TAKE-OFF RUN AVAILABLE	<b>2190</b>
<b>2113</b>	ACCELERATE-STOP DISTANCE AVAILABLE	<b>2190</b>
<b>3169</b>	TAKE-OFF DISTANCE AVAILABLE	<b>2389</b>
<b>1802</b>	LANDING DISTANCE AVAILABLE	<b>1916</b>



**LEGEND**

	PLAN	PROFILE
IDENTIFICATION NUMBER	⑧	
HEIGHT AMSL	814	
POLE, TOWER, SPIRE, ANTENNA, ETC.	○	
ILS	●	
TREE	*	
BUILDING, HUT	◆	
OVERHEAD CABLES	—T—	
FENCE, WALL	—○—	
TERRAIN PENETRATING OBSTACLE PLANE		



**ORDER OF ACCURACY:** Horizontal 3m; Vertical 1ft  
**CHANGE:** NEW SURVEY  
 Aerodrome information current : FEBRUARY 2020  
 Based on survey dated : MARCH 2019  
 Chart effective date : 30 MARCH 2020

