

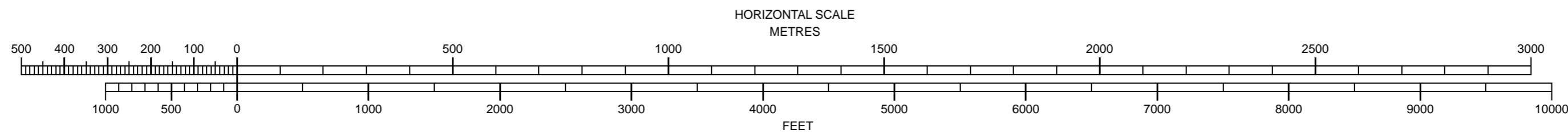
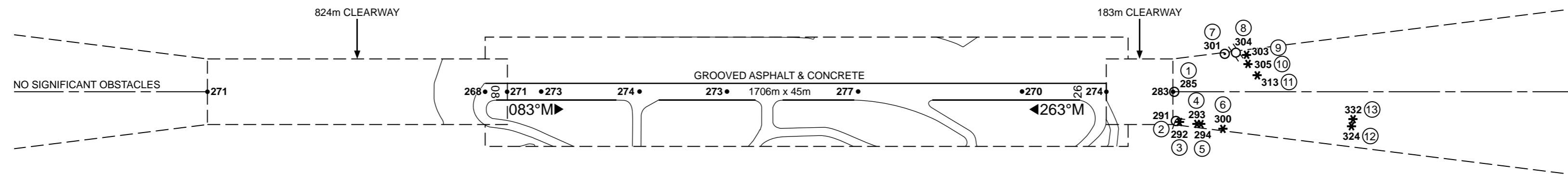
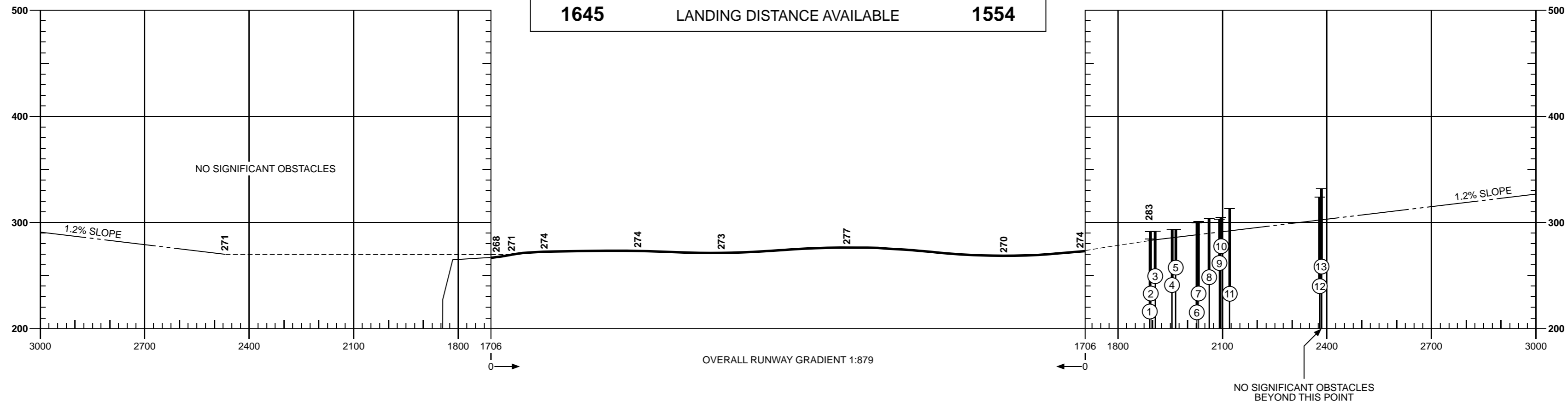
# AERODROME OBSTACLE CHART - ICAO

## TYPE A OPERATING LIMITATIONS

MAGNETIC VARIATION 1°W (2019)

### RUNWAY 08-26

DECLARED DISTANCES		
RWY 08		RWY 26
1706	TAKE-OFF RUN AVAILABLE	1645
1706	ACCELERATE-STOP DISTANCE AVAILABLE	1645
1889	TAKE-OFF DISTANCE AVAILABLE	2469
1645	LANDING DISTANCE AVAILABLE	1554



### LEGEND

	PLAN	PROFILE
IDENTIFICATION NUMBER	⊗	
HEIGHT AMSL	304	
TREE, SHRUB, BUSH, etc.	*	⊗
POLE, TOWER, SPIRE, ANTENNA, ETC.	⊙	
MOBILE OBSTACLE	⊖	
FENCE	⊖	

<b>ORDER OF ACCURACY:</b> Horizontal 3m; Vertical 1ft
<b>CHANGE:</b> NEW SURVEY.
Aerodrome information current : JANUARY 2019
Based on survey dated : DECEMBER 2017
Chart effective date : 12 FEBRUARY 2019

NATS



JERSEY