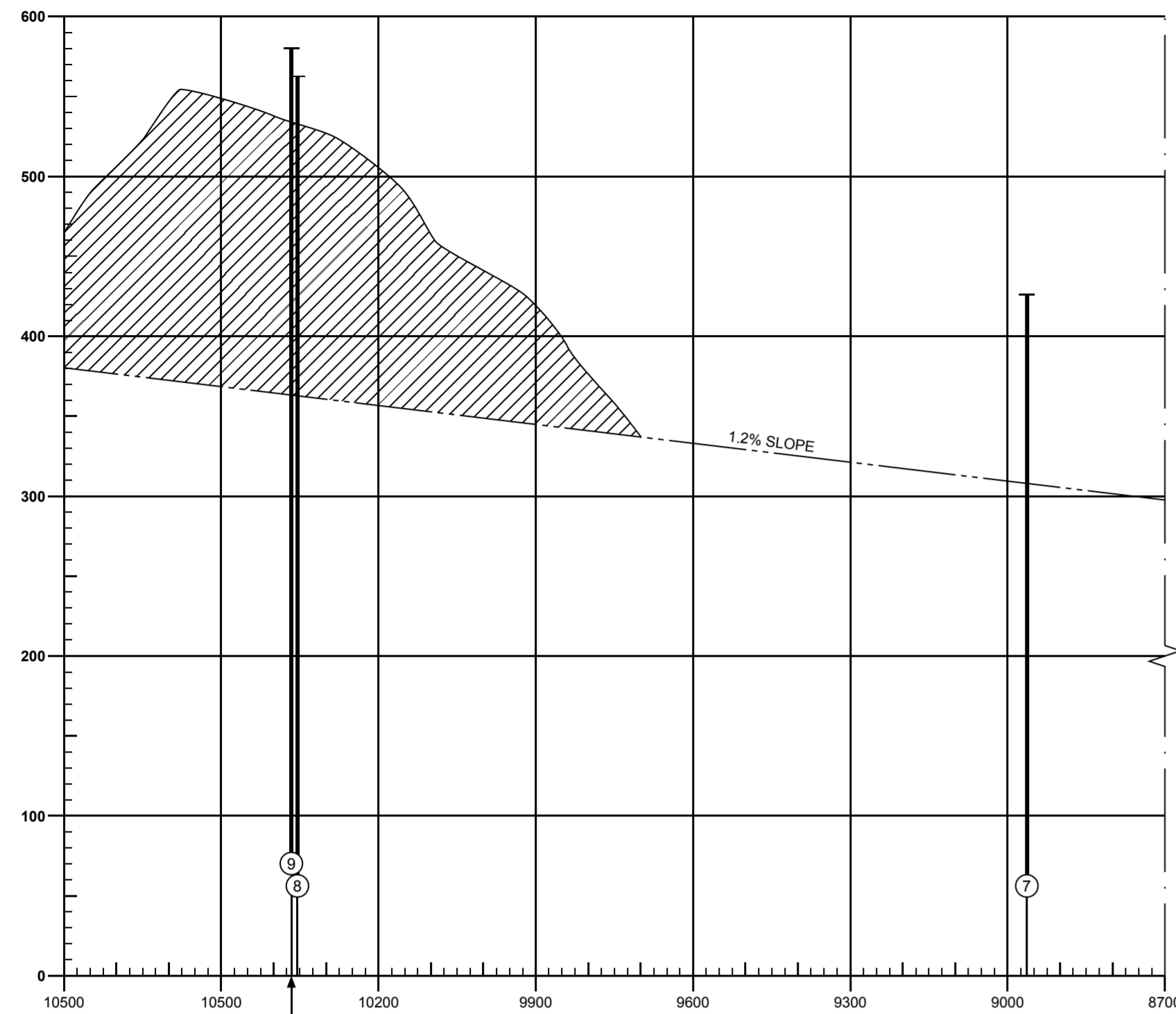
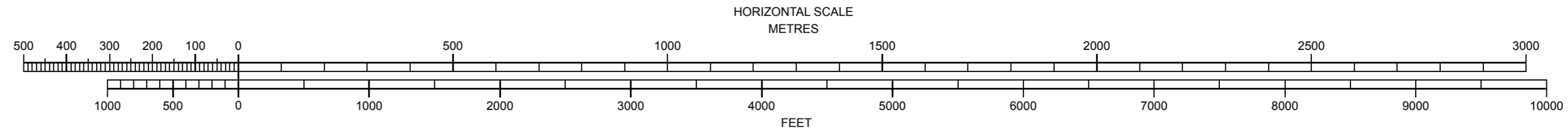
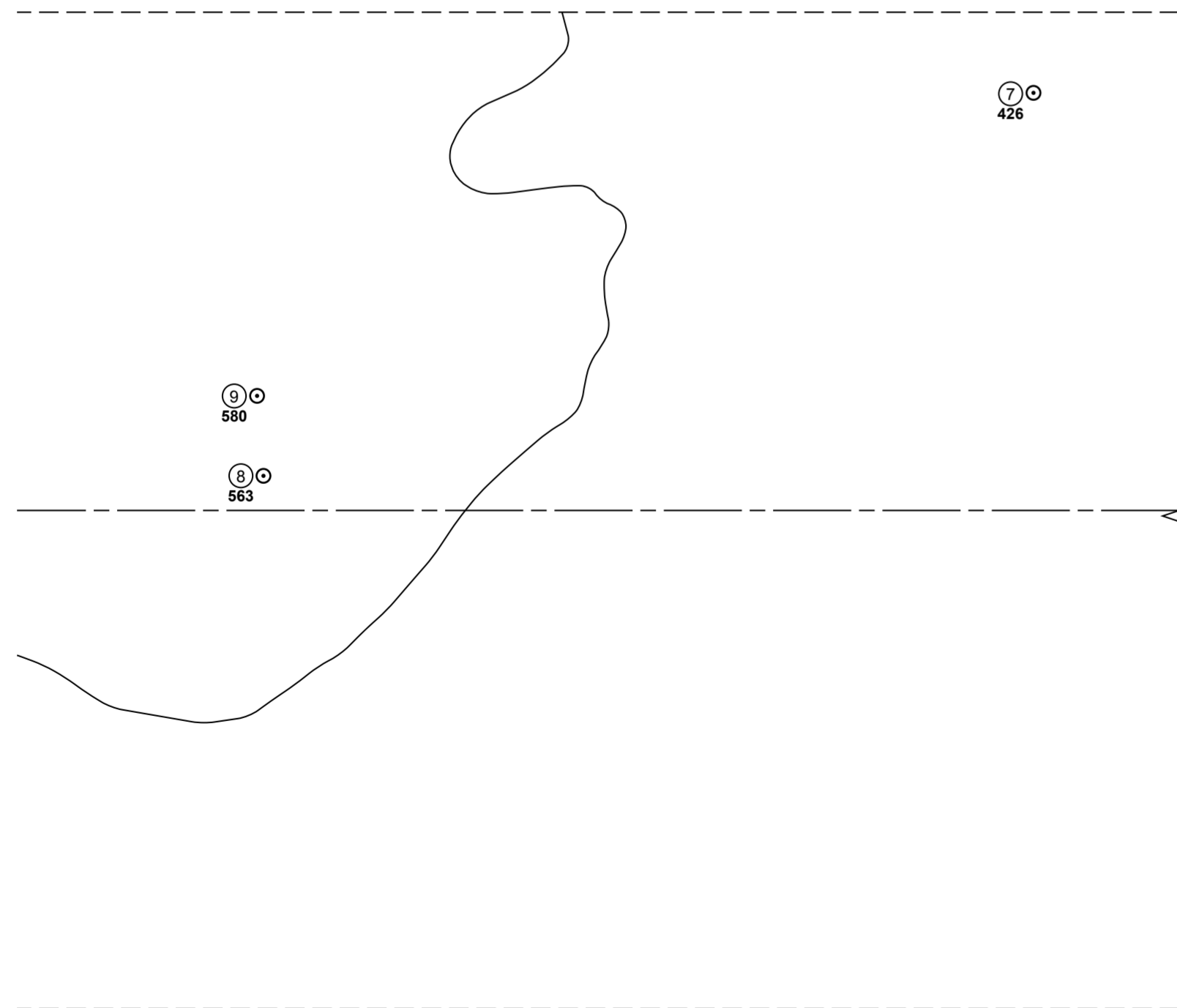


MAGNETIC VARIATION 2.6°W (2017)



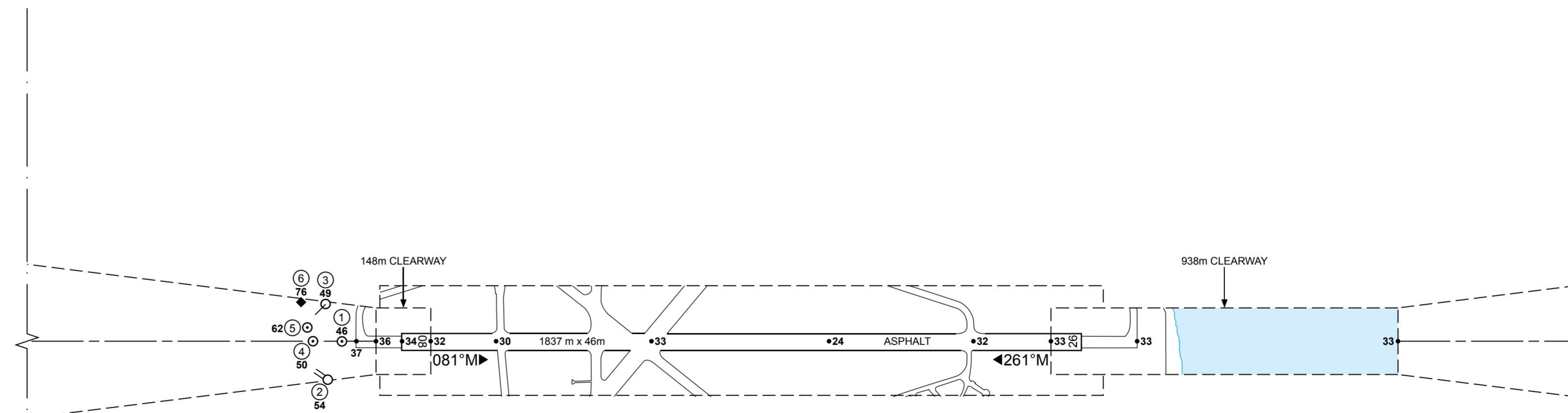
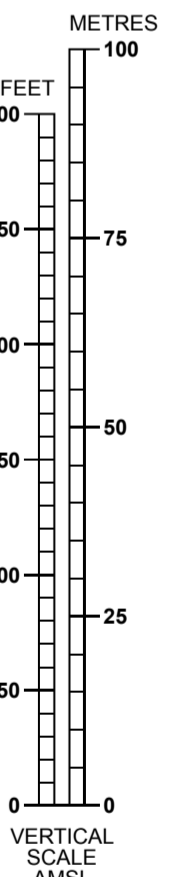
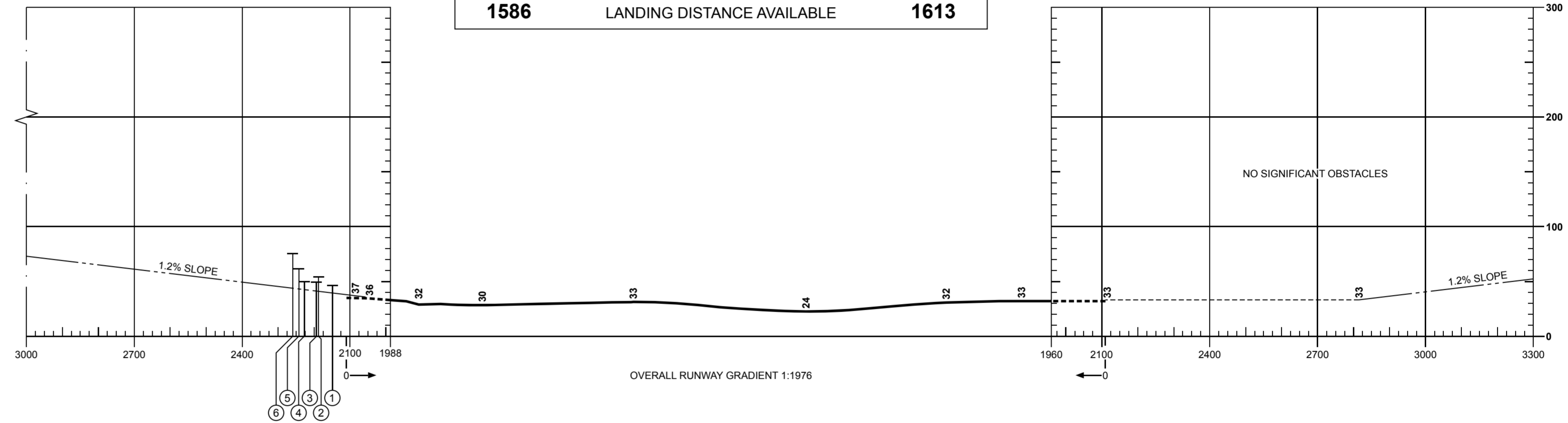
NO SIGNIFICANT OBSTACLES
BEYOND THIS POINT



RUNWAY 08-26

DECLARED DISTANCES

RWY 08		RWY 26
1877	TAKE-OFF RUN AVAILABLE	1909
1877	ACCELERATE-STOP DISTANCE AVAILABLE	1909
2815	TAKE-OFF DISTANCE AVAILABLE	2057
1586	LANDING DISTANCE AVAILABLE	1613



LEGEND

	PLAN	PROFILE
IDENTIFICATION NUMBER	⊙	⊙
HEIGHT AMSL	563	⊙
POLE, TOWER, SPIRE, ANTENNA, ETC.	⊙	⊙
BUILDING	◆	◆
FENCE	—○—	—○—
MOBILE OBSTACLE	—○—	—○—
TERRAIN PENETRATING OBSTACLE PLANE	⊙	⊙

ORDER OF ACCURACY: Horizontal 3m; Vertical 1ft
CHANGE: NEW SURVEY
Aerodrome information current : APRIL 2017
Based on survey dated : MAY 2016
Chart effective date : 06 JULY 2017

