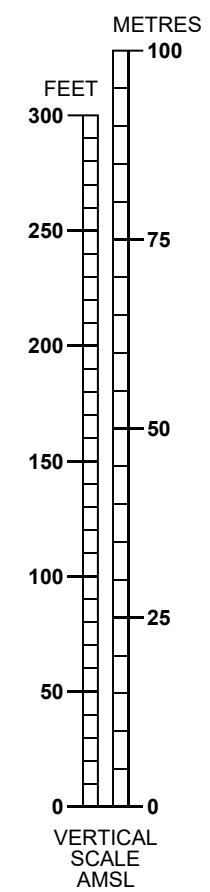
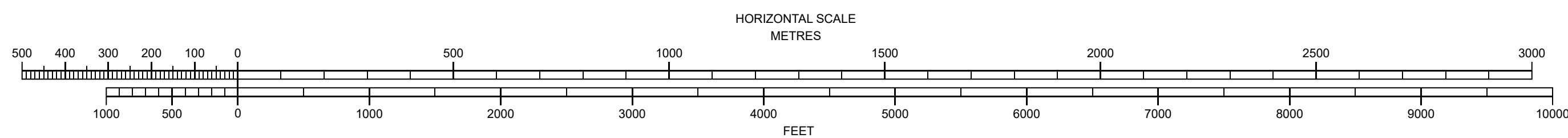
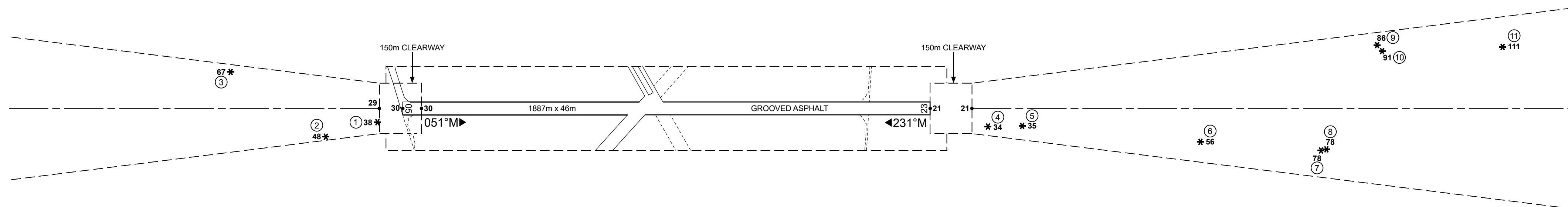
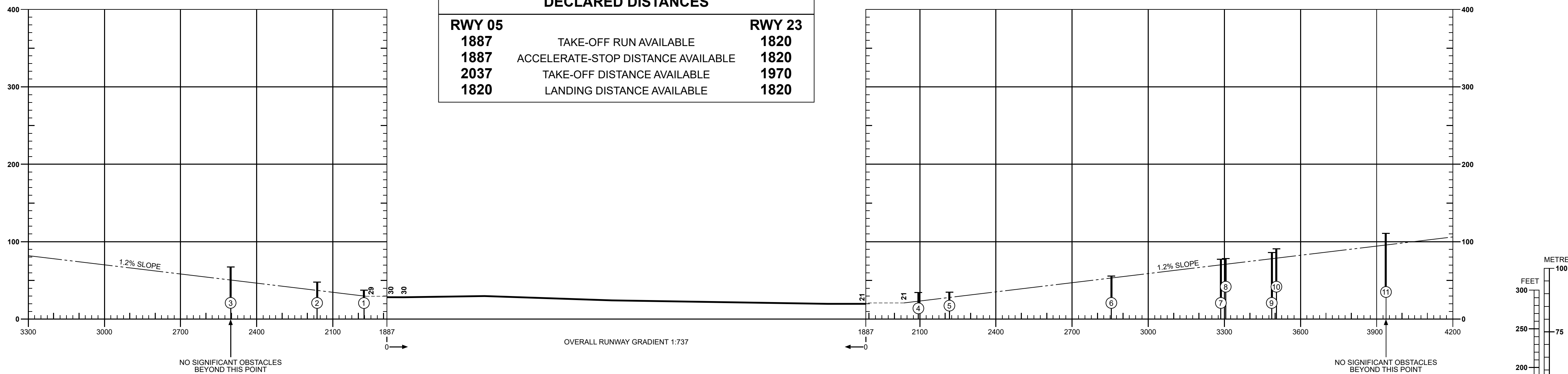


MAGNETIC VARIATION 2°W (2022)

RUNWAY 05-23

DECLARED DISTANCES		
RWY 05		RWY 23
1887	TAKE-OFF RUN AVAILABLE	1820
1887	ACCELERATE-STOP DISTANCE AVAILABLE	1820
2037	TAKE-OFF DISTANCE AVAILABLE	1970
1820	LANDING DISTANCE AVAILABLE	1820



Obstacle Number	Survey Number	Description	Latitude	Longitude	Altitude (M)	Altitude (ft)
1	7456	VEGETATION	573210.0650N	0040336.3949W	11.47	37.63
2	7462	VEGETATION	573204.9134N	0040342.8017W	14.63	48.00
3	7858	TREE	573203.4358N	0040407.3932W	20.52	67.32

Obstacle Number	Survey Number	Description	Latitude	Longitude	Altitude (M)	Altitude (ft)
4	7013	VEGETATION	573255.5674N	0040156.0441W	10.45	34.28
5	7244	VEGETATION	573258.1950N	0040150.5487W	10.64	34.91
6	8155	TREE	573310.2081N	0040119.1793W	17.03	55.87
7	7237	TREE	573318.5170N	0040058.2598W	23.63	77.53
8	7235	TREE	573319.0218N	0040057.5386W	23.92	78.48
9	8105	TREE	573331.9783N	0040103.8061W	26.28	86.22
10	7168	TREE	573331.8309N	0040102.1427W	27.67	90.78
11	7316	TREE	573341.2527N	0040043.0048W	33.78	110.83

LEGEND

	PLAN	PROFILE
IDENTIFICATION NUMBER	Ⓢ	Ⓢ
HEIGHT AMSL	78	Ⓢ
TREE	*	Ⓢ

ORDER OF ACCURACY: Horizontal 3m; Vertical 1ft
CHANGE: NEW SURVEY
 Aerodrome information current : MAY 2022
 Based on survey dated : OCTOBER 2020
 Chart effective date : 25 MAY 2022

