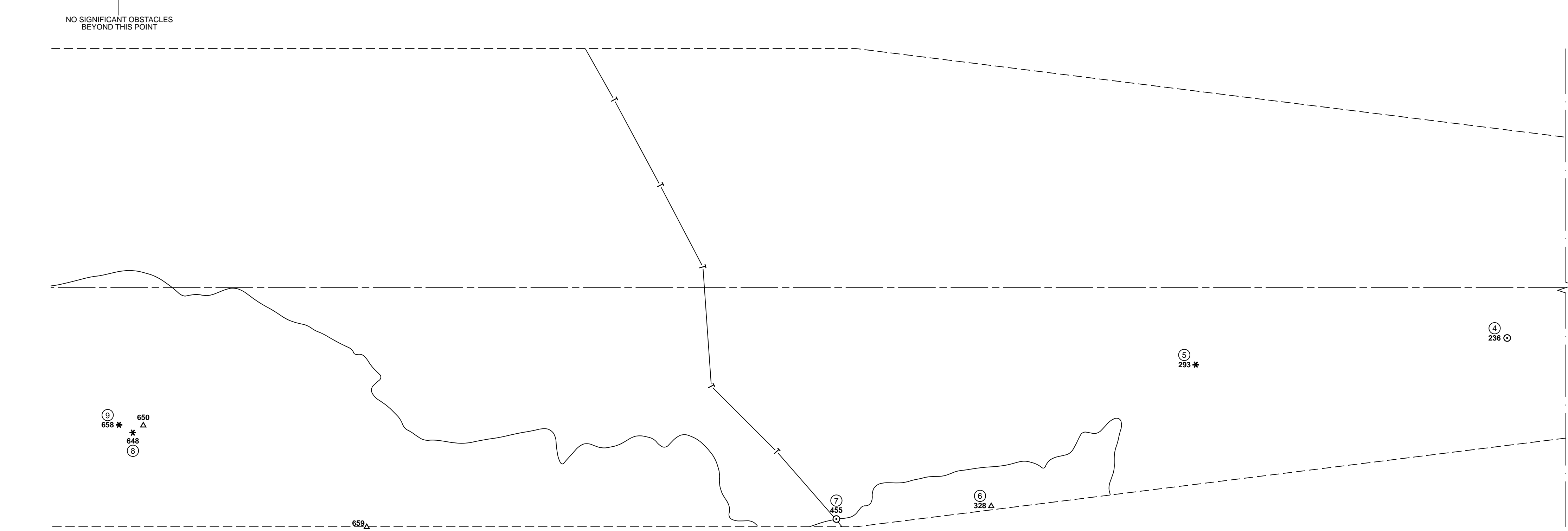
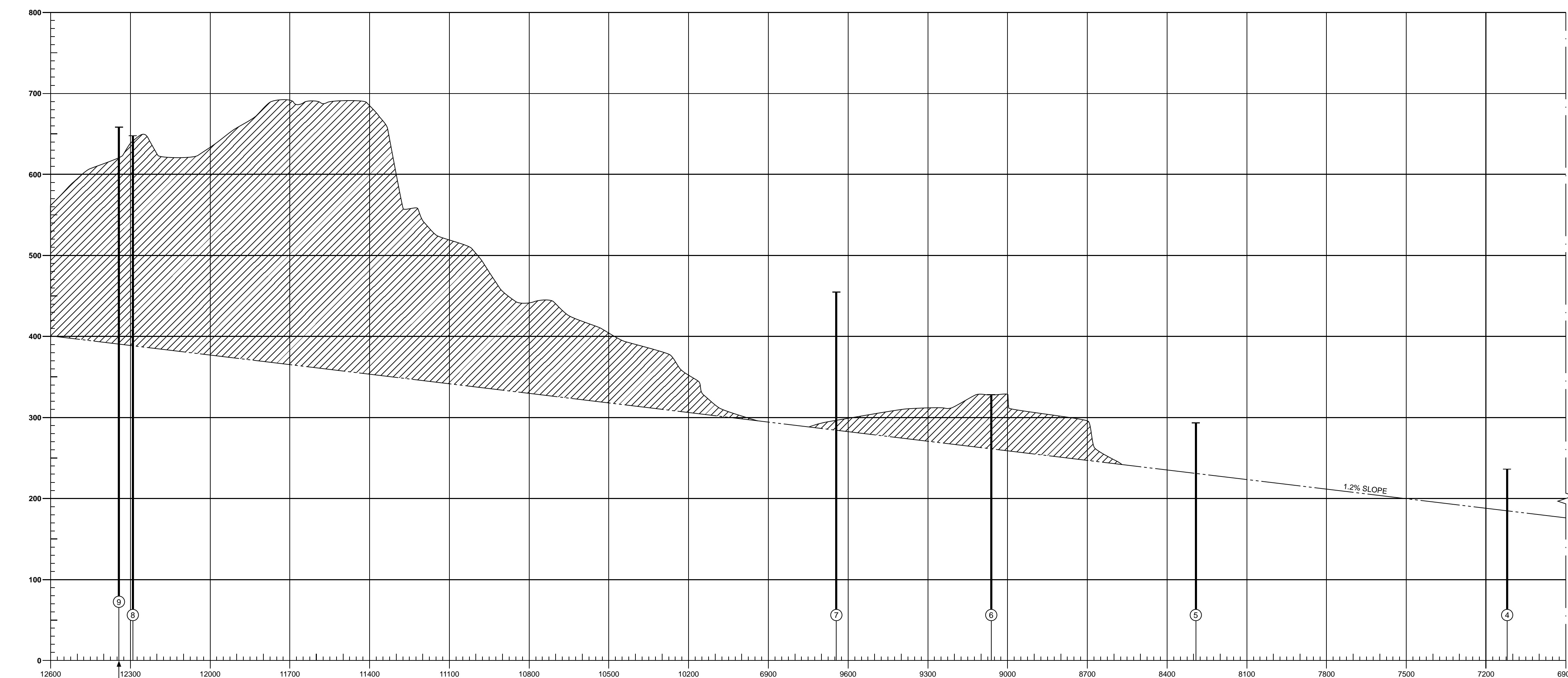
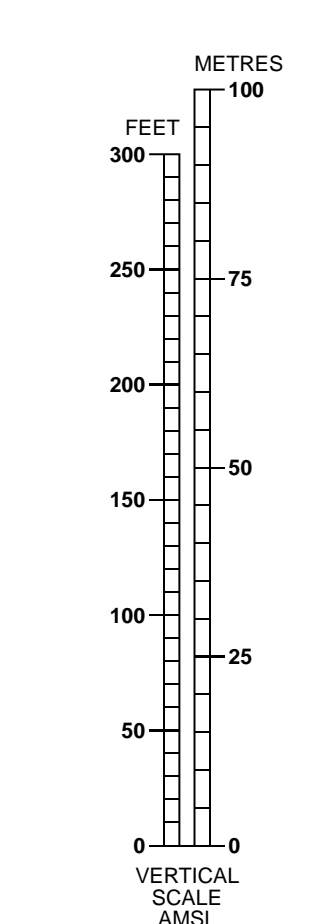
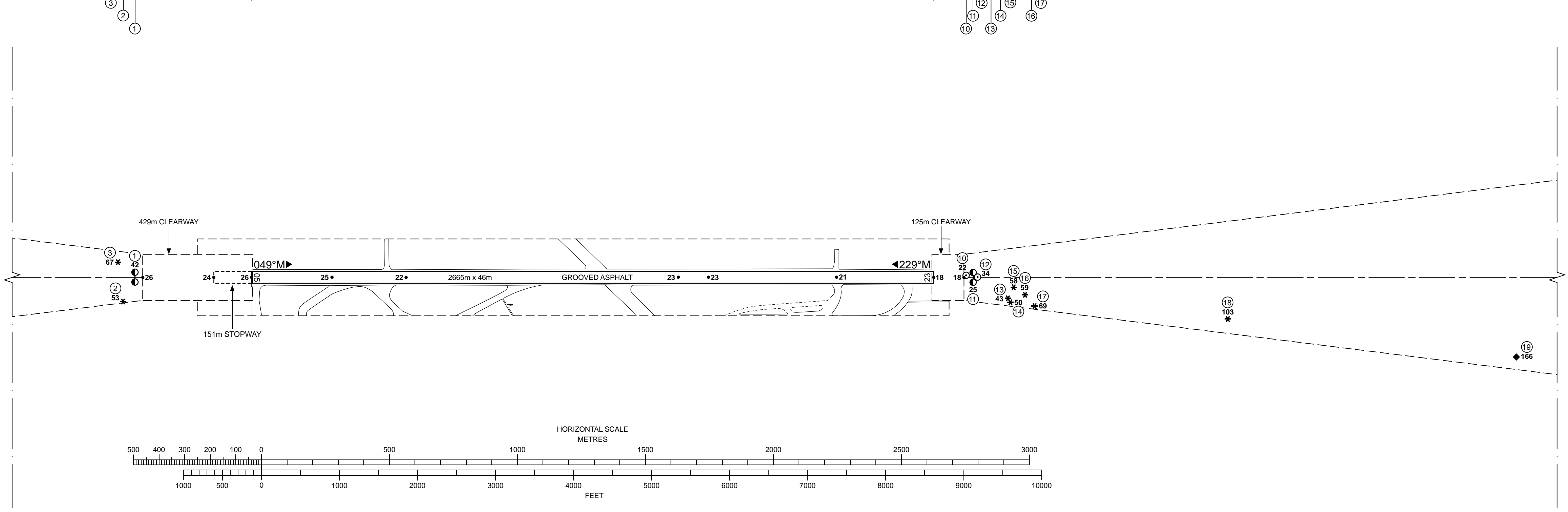
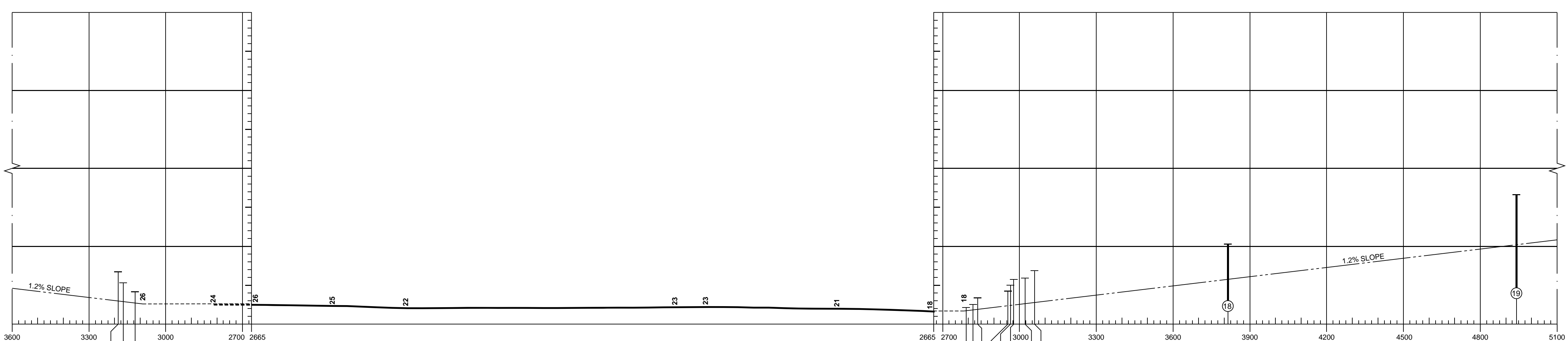


MAGNETIC VARIATION 2°W (2019)



RUNWAY 05-23

DECLARED DISTANCES		
RWY 05		RWY 23
2658	TAKE-OFF RUN AVAILABLE	2661
2658	ACCELERATE-STOP DISTANCE AVAILABLE	2812
2783	TAKE-OFF DISTANCE AVAILABLE	3090
2661	LANDING DISTANCE AVAILABLE	2356



NATS
Civil Aviation Authority

ORDER OF ACCURACY: Horizontal 3m; Vertical 1ft
CHANGE: NEW SURVEY
 Aerodrome information current : MARCH 2018
 Based on survey dated : SEPTEMBER 2017
 Chart effective date : 18 APRIL 2018

LEGEND		
	PLAN	PROFILE
IDENTIFICATION NUMBER	Ⓢ	Ⓢ
HEIGHT AMSL	648	648
POLE, TOWER, SPIRE, ANTENNA, ETC.	⊙	⊙
ILS	⊕	⊕
TREE	*	*
GROUND HEIGHT	△	△
BUILDING	◆	◆
POWER CABLES	—T—	—T—
TERRAIN PENETRATING OBSTACLE PLANE	○	○

