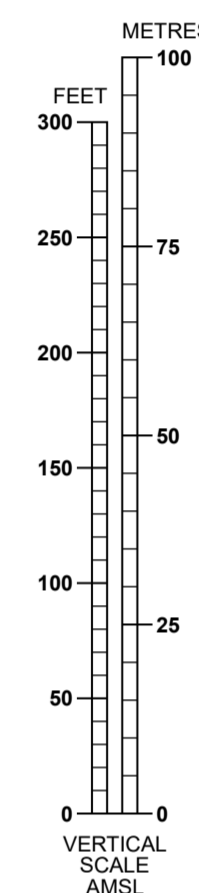
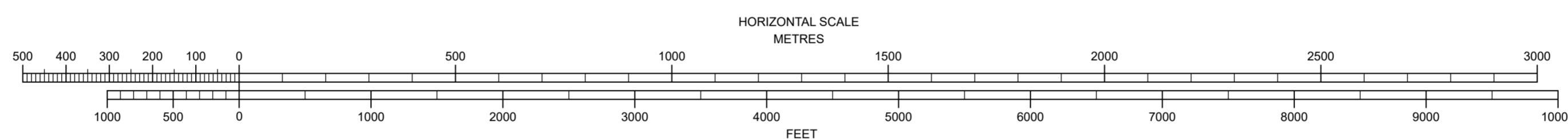
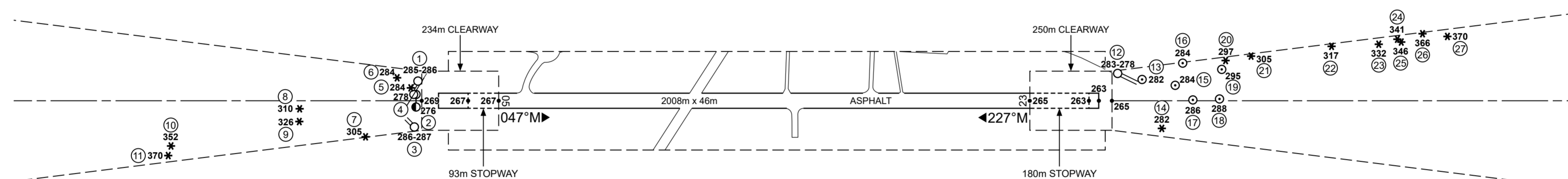
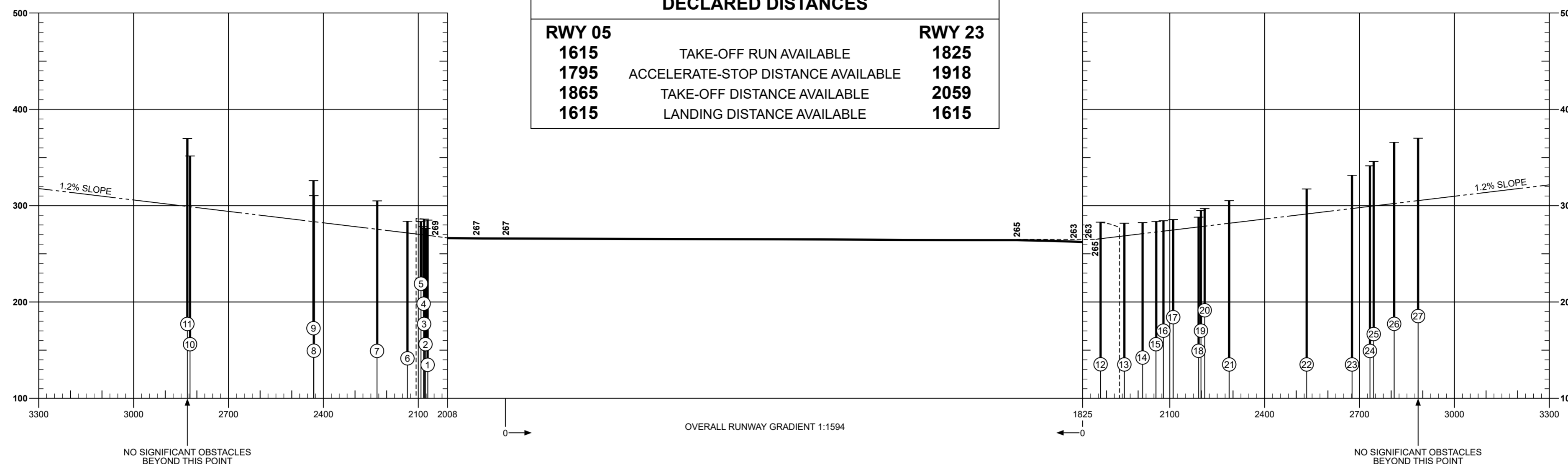


MAGNETIC VARIATION 0°W (2022)

RUNWAY 05-23

DECLARED DISTANCES		
RWY 05		RWY 23
1615	TAKE-OFF RUN AVAILABLE	1825
1795	ACCELERATE-STOP DISTANCE AVAILABLE	1918
1865	TAKE-OFF DISTANCE AVAILABLE	2059
1615	LANDING DISTANCE AVAILABLE	1615



Obstacle Number	Survey Number	Description	Latitude	Longitude	Altitude_(M)	Altitude_(ft)
1	63	ROAD+4.8m	522149.66N	0012929.95W	86.86	284.97
2	3561	LLZ	522148.11N	0012928.04W	82.23	269.78
2a	3811	23_LLZ_R/H	522147.76N	0012927.63W	84.24	276.38
2b	3810	23_LLZ_L/H	522148.39N	0012928.58W	84.26	276.44
3	3877	ROAD+4.8m	522146.09N	0012925.38W	87.20	286.09
4	8424	FENCE	522148.40N	0012929.02W	84.79	278.18
5	8867	HEDGE	522148.69N	0012930.05W	86.43	283.56
3a	3878	ROAD+4.8m	522146.14N	0012927.27W	87.36	286.61
6	8852	BUSH	522148.50N	0012932.75W	86.52	283.86
7	9849	TREE	522142.13N	0012930.07W	92.96	304.99
8	9828	TREE	522139.77N	0012940.92W	94.61	310.40
9	9832	TREE	522138.82N	0012939.57W	99.36	325.98
10	9831	TREE	522128.50N	0012952.08W	107.15	351.54
11	9834	TREE	522127.62N	0012951.36W	112.71	369.78

Obstacle Number	Survey Number	Description	Latitude	Longitude	Altitude_(M)	Altitude_(ft)
12	9446	ROAD+4.8M	522236.85N	0012808.06W	86.21	282.84
12a	9445	ROAD+4.8M	522237.17N	0012806.32W	85.53	280.61
12b	9444	ROAD+4.8M	522237.47N	0012804.70W	84.61	277.59
13	9306	ROAD_SIGN	522238.04N	0012804.51W	85.89	281.79
14	9943	TREE	522235.81N	0012757.01W	86.10	282.48
15	9171	LAMP_POST	522239.82N	0012759.95W	86.46	283.66
16	9152	LAMP_POST	522241.93N	0012801.49W	86.67	284.35
17	9123	LAMP_POST	522239.94N	0012756.27W	87.05	285.60
18	9121	LAMP_POST	522241.79N	0012753.23W	87.80	288.06
19	9134	LAMP_POST	522244.08N	0012756.19W	89.93	295.05
20	9319	TREE	522244.98N	0012756.70W	90.54	297.05
21	9322	TREE	522247.00N	0012754.17W	93.06	305.32
22	9918	TREE	522253.07N	0012745.71W	96.72	317.32
23	9921	TREE	522256.37N	0012740.36W	101.07	331.59
24	9628	TREE	522257.97N	0012738.70W	104.05	341.37
25	9629	TREE	522258.03N	0012737.94W	105.45	345.96
26	9920	TREE	522300.05N	0012736.33W	111.51	365.85
27	9627	TREE	522301.51N	0012733.09W	112.77	369.98

LEGEND

	PLAN	PROFILE
IDENTIFICATION NUMBER	⑧	—
HEIGHT AMSL	310	—
POLE, TOWER, SPIRE, ANTENNA, ETC.	⊙	⊙
ILS	⊙	⊙
TREE	*	—
FENCE	—	—
MOBILE OBSTACLE	—	—

ORDER OF ACCURACY: Horizontal 3m; Vertical 1ft
CHANGE: NEW SURVEY.
 Aerodrome information current : JUNE 2022
 Based on survey dated : AUG 2021
 Chart effective date : 18 JULY 2022

