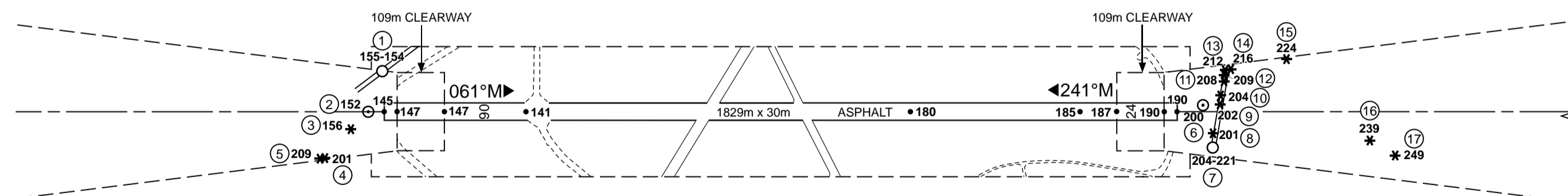
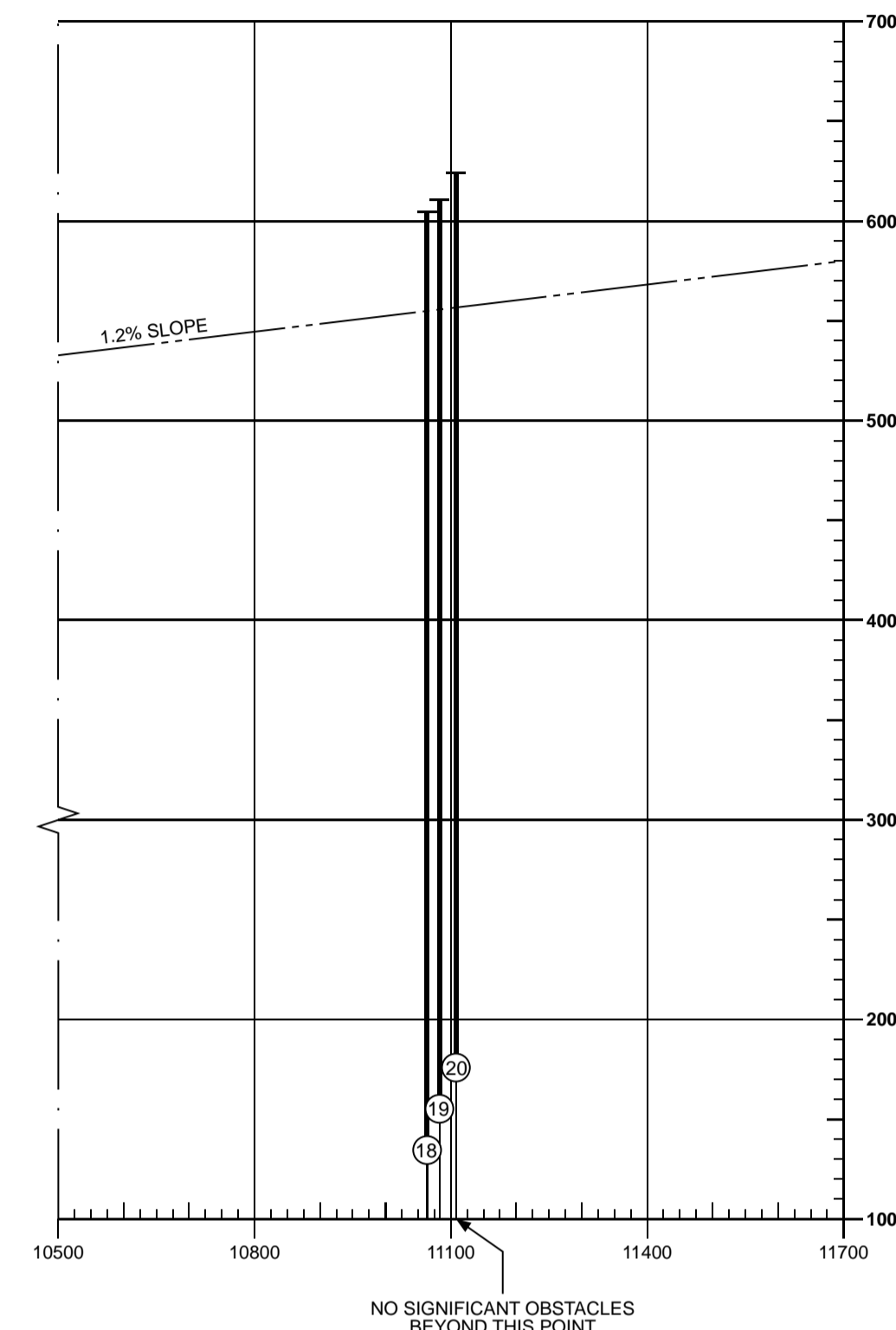
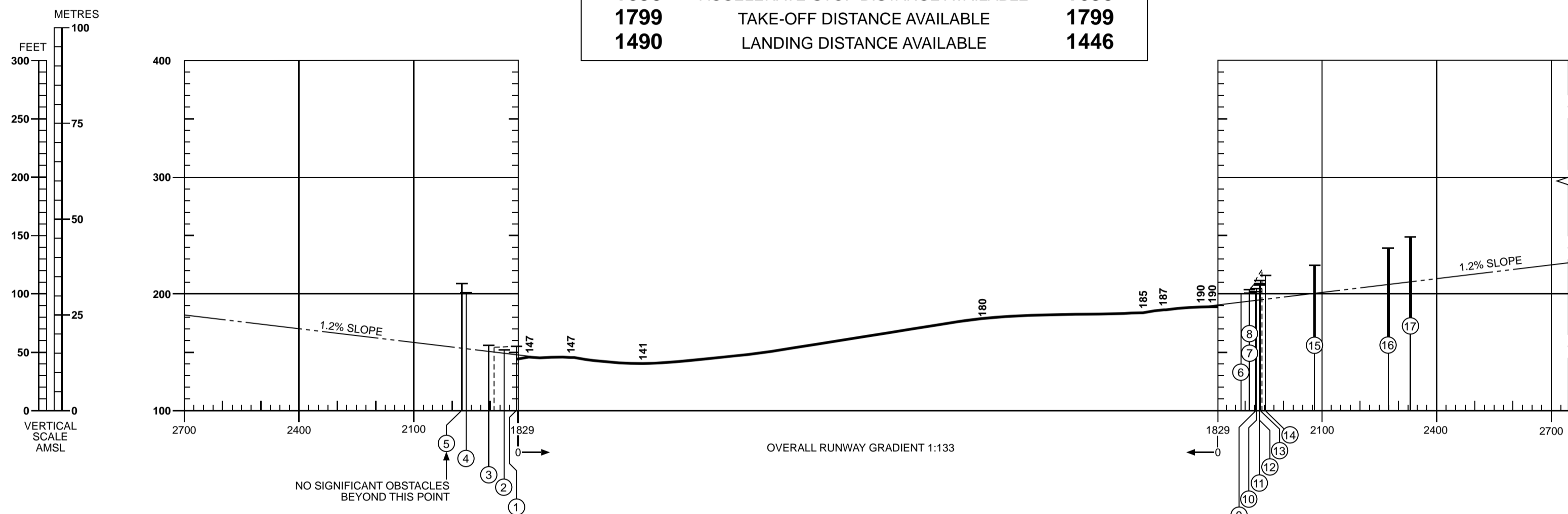


MAGNETIC VARIATION 2°W (2019)

RUNWAY 06-24

DECLARED DISTANCES

RWY 06		RWY 24
1690	TAKE-OFF RUN AVAILABLE	1690
1690	ACCELERATE-STOP DISTANCE AVAILABLE	1690
1799	TAKE-OFF DISTANCE AVAILABLE	1799
1490	LANDING DISTANCE AVAILABLE	1446



LEGEND

	PLAN	PROFILE
IDENTIFICATION NUMBER	⑧	
HEIGHT AMSL	201	
TREE	*	⑧
POLE, TOWER, SPIRE, ANTENNA, ETC.	⊙	
MOBILE OBSTACLE	⊕	

ORDER OF ACCURACY: Horizontal 3m; Vertical 1ft
CHANGE: NEW SURVEY
 Aerodrome information current : JUNE 2018
 Based on survey dated : JUNE 2018
 Chart effective date : 21 FEBRUARY 2019

