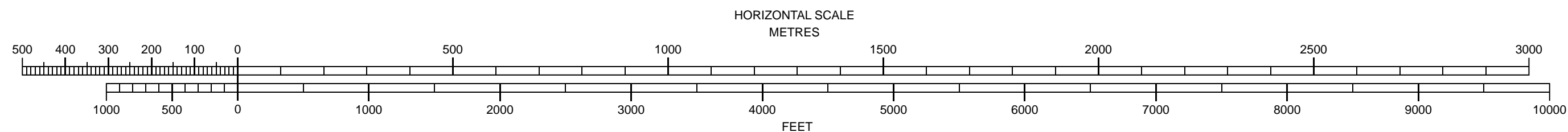
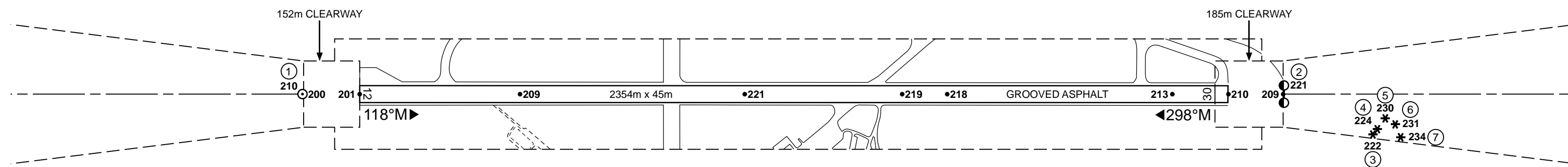



MAGNETIC VARIATION 1°W (2019)

RUNWAY 12-30

DECLARED DISTANCES		
RWY 12		RWY 30
2318	TAKE-OFF RUN AVAILABLE	2354
2318	ACCELERATE-STOP DISTANCE AVAILABLE	2354
2503	TAKE-OFF DISTANCE AVAILABLE	2506
2098	LANDING DISTANCE AVAILABLE	2202



LEGEND		
	PLAN	PROFILE
IDENTIFICATION NUMBER	③	
HEIGHT AMSL	222	
ILS	⊙	
POLE, TOWER, SPIRE, ANTENNA, ETC.	⊙	
TREE	*	

ORDER OF ACCURACY: Horizontal 3m; Vertical 1ft
CHANGE: NEW SURVEY
 Aerodrome information current : AUGUST 2018
 Based on survey dated : MAY 2018
 Chart effective date : 01 NOVEMBER 2018

