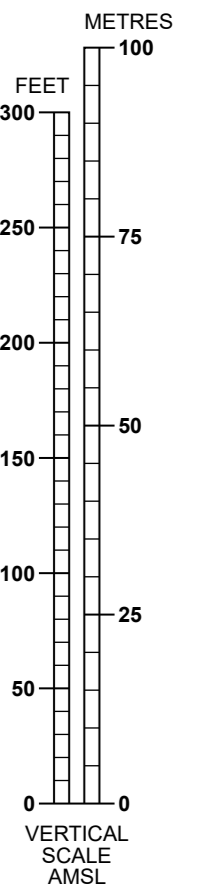
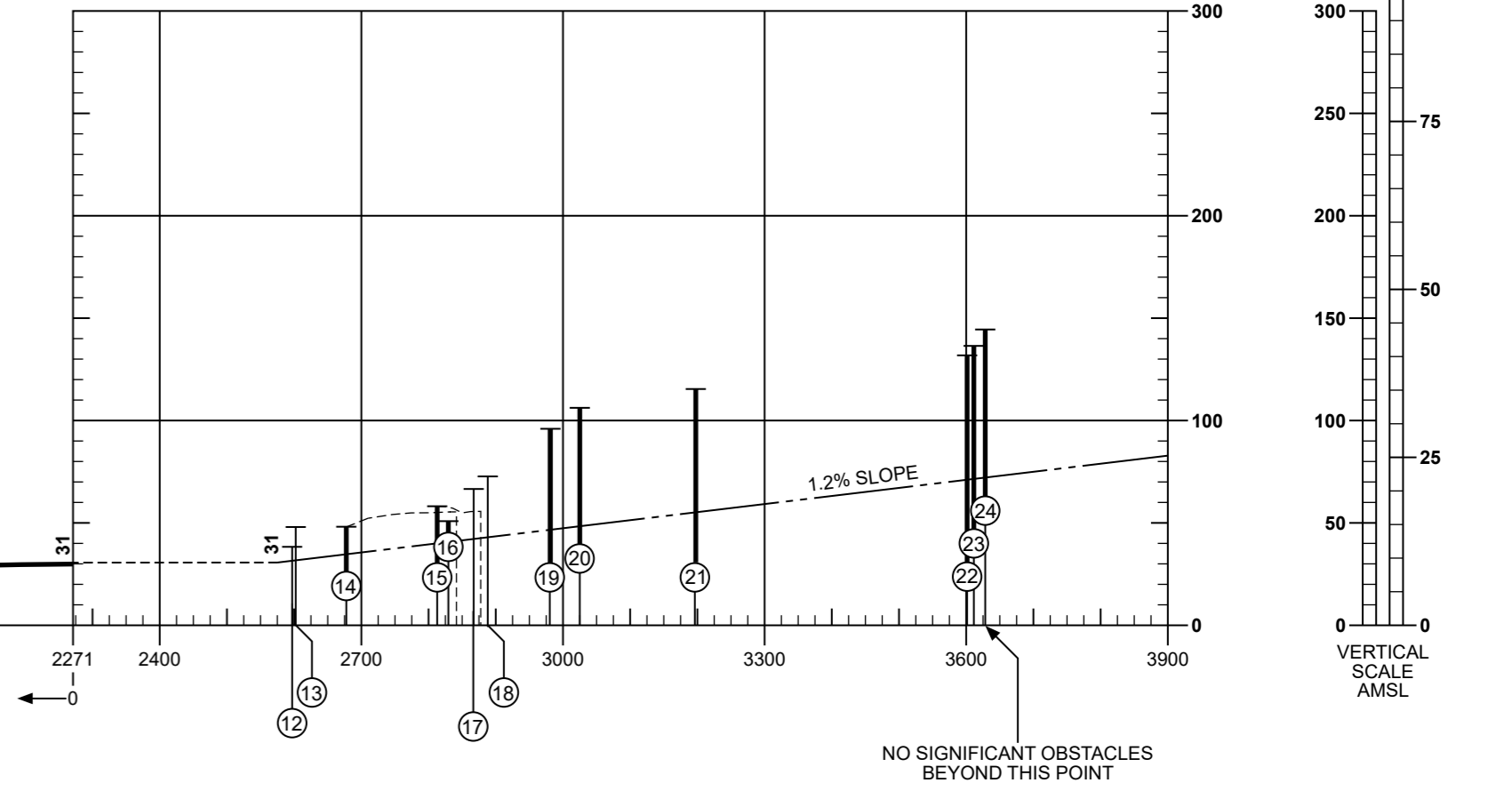
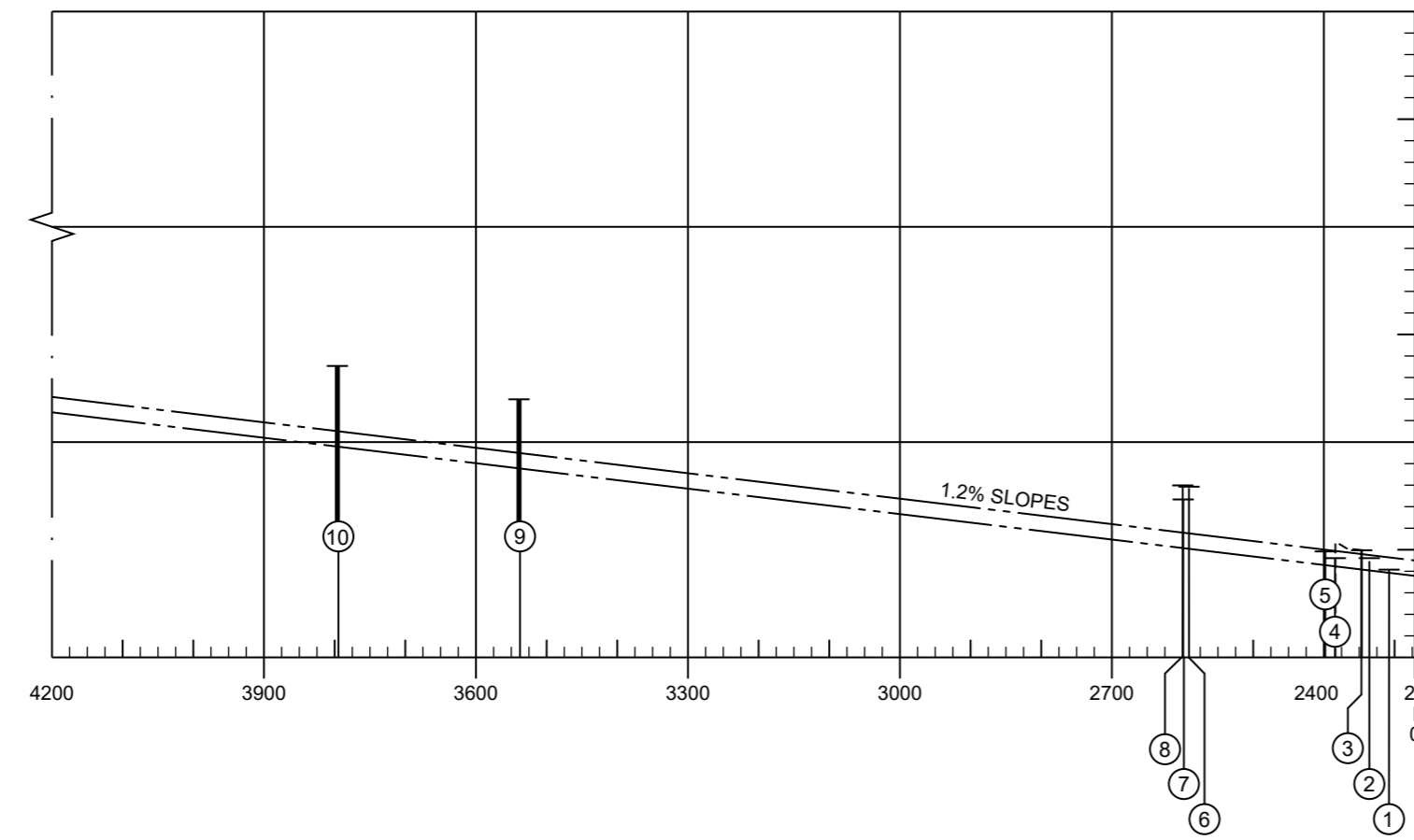
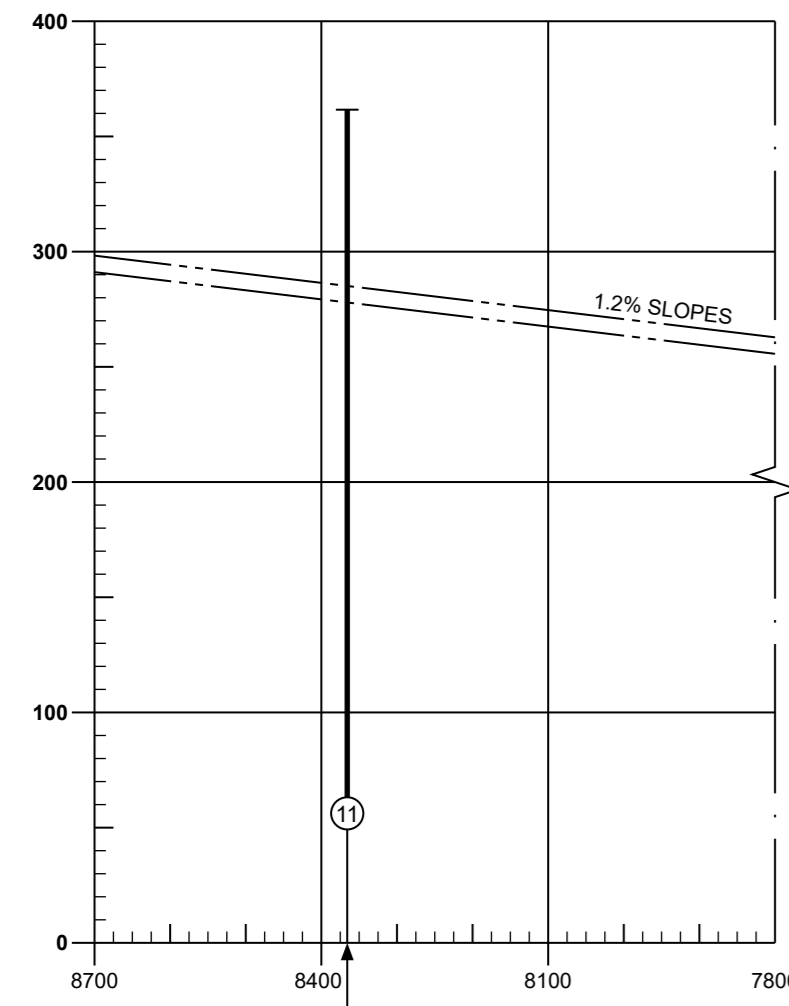


MAGNETIC VARIATION 0°W (2022)

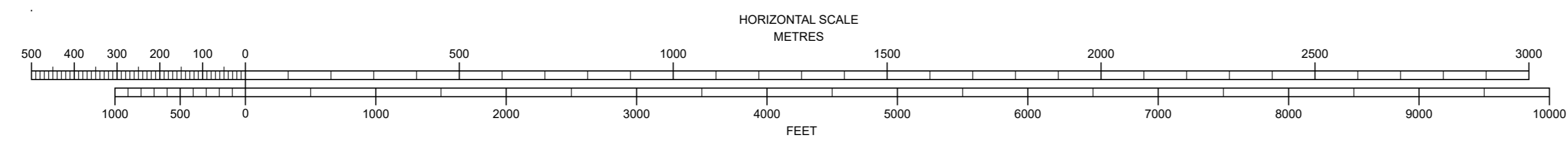
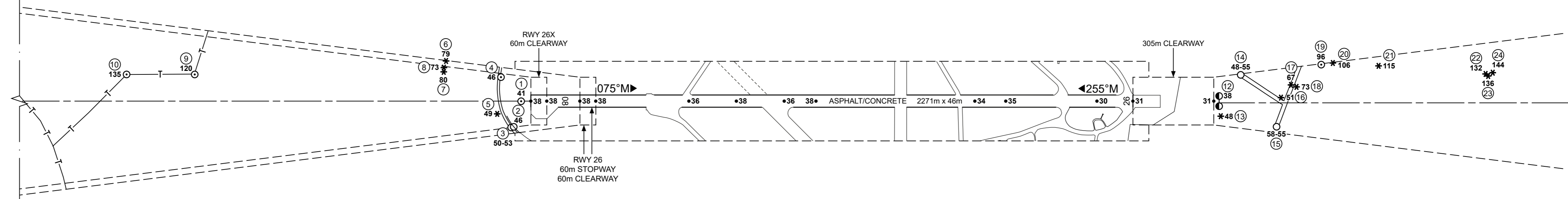
RUNWAY 08-26

DECLARED DISTANCES

RWY 08		RWY 26	RWY 26X
NORMAL	2271	NORMAL	2026
	2271	EXTENDED	2211
	2576		2086
	1838		2271
			1970



NOTES 1. OBSTACLE NUMBER 6 IS NOT SIGNIFICANT FOR RWY 26X DEPARTURES.
2. OBSTACLE NUMBERS 1, 2, 4 & 5 ARE NOT SIGNIFICANT FOR RWY 26 DEPARTURES.



ORDER OF ACCURACY : Horizontal 3m; Vertical 1ft
CHANGE : NEW SURVEY
Aerodrome information current : JULY 2020
Based on survey dated : MAY 2019
Chart effective date : 23 JULY 2020



LEGEND		
	PLAN	PROFILE
IDENTIFICATION NUMBER	Ⓢ	— —
HEIGHT AMSL	73	— —
POLE, TOWER, SPIRE, ANTENNA, ETC.	⊙	⊙
ILS	⊕	⊕
TREE	*	*
POWER LINES	—T—	—T—
FENCE	—○—	—○—
MOBILE OBSTACLE	⊕	⊕