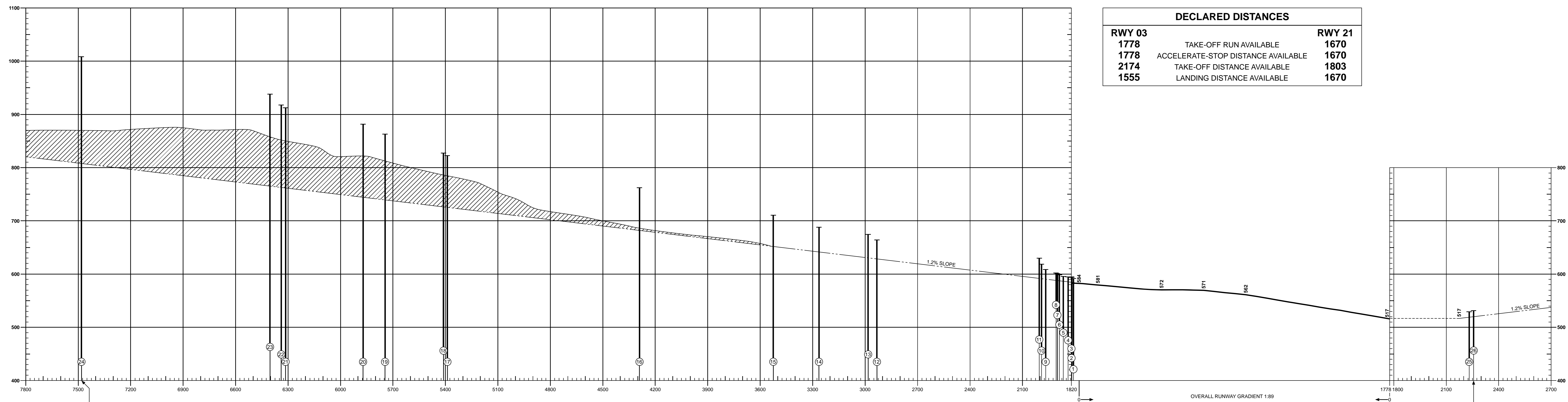


MAGNETIC VARIATION 0°W (2019)

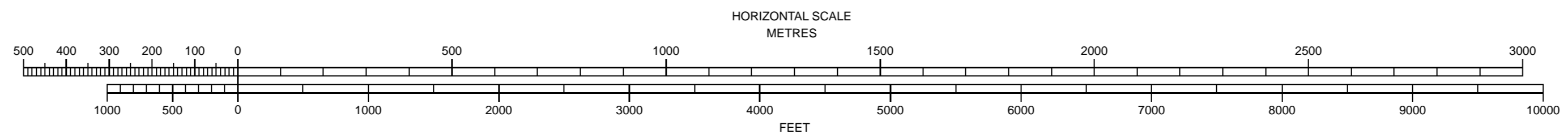
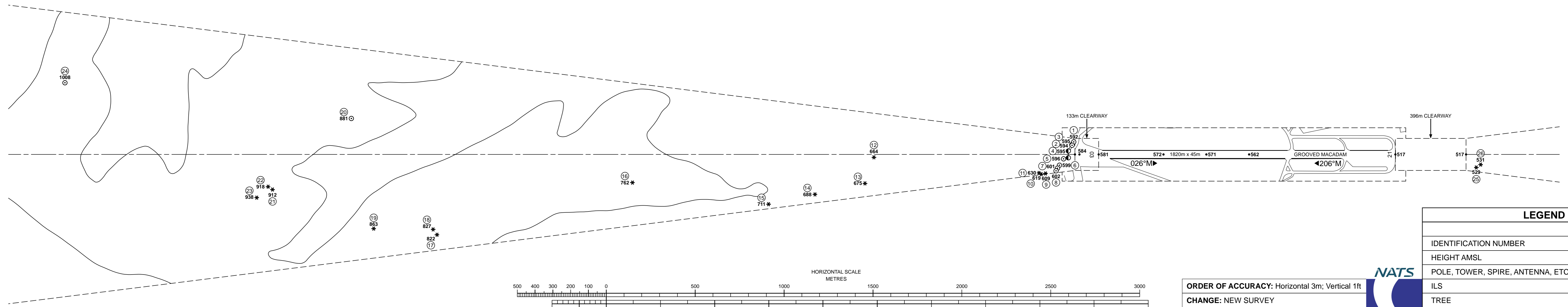
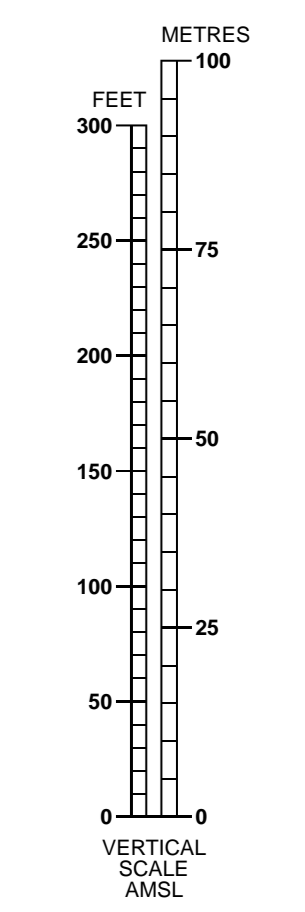


DECLARED DISTANCES		
RWY 03		RWY 21
1778	TAKE-OFF RUN AVAILABLE	1670
1778	ACCELERATE-STOP DISTANCE AVAILABLE	1670
2174	TAKE-OFF DISTANCE AVAILABLE	1803
1555	LANDING DISTANCE AVAILABLE	1670

NO SIGNIFICANT OBSTACLES BEYOND THIS POINT

NO SIGNIFICANT OBSTACLES BEYOND THIS POINT

OVERALL RUNWAY GRADIENT 1:89



ORDER OF ACCURACY: Horizontal 3m; Vertical 1ft
CHANGE: NEW SURVEY
Aerodrome information current : APRIL 2019
Based on survey dated : DECEMBER 2018
Chart effective date : 17 MAY 2019



LEGEND		
	PLAN	PROFILE
IDENTIFICATION NUMBER	⊙	⊙
HEIGHT AMSL	602	⊙
POLE, TOWER, SPIRE, ANTENNA, ETC.	⊙	⊙
ILS	⊙	⊙
TREE	*	*
MOBILE OBSTACLE	⊖	⊖
TERRAIN PENETRATING OBSTACLE PLANE	⊖	⊖