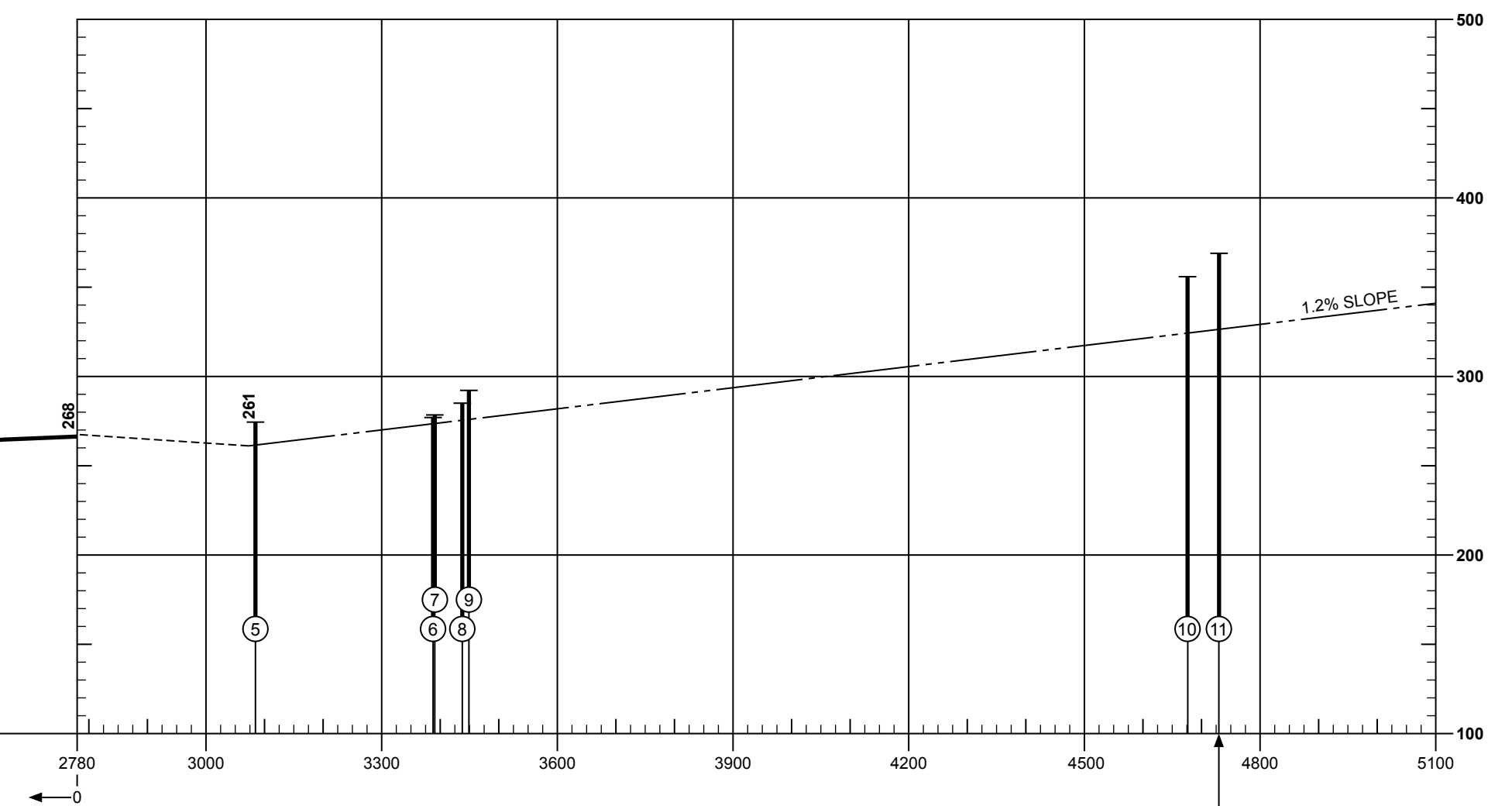
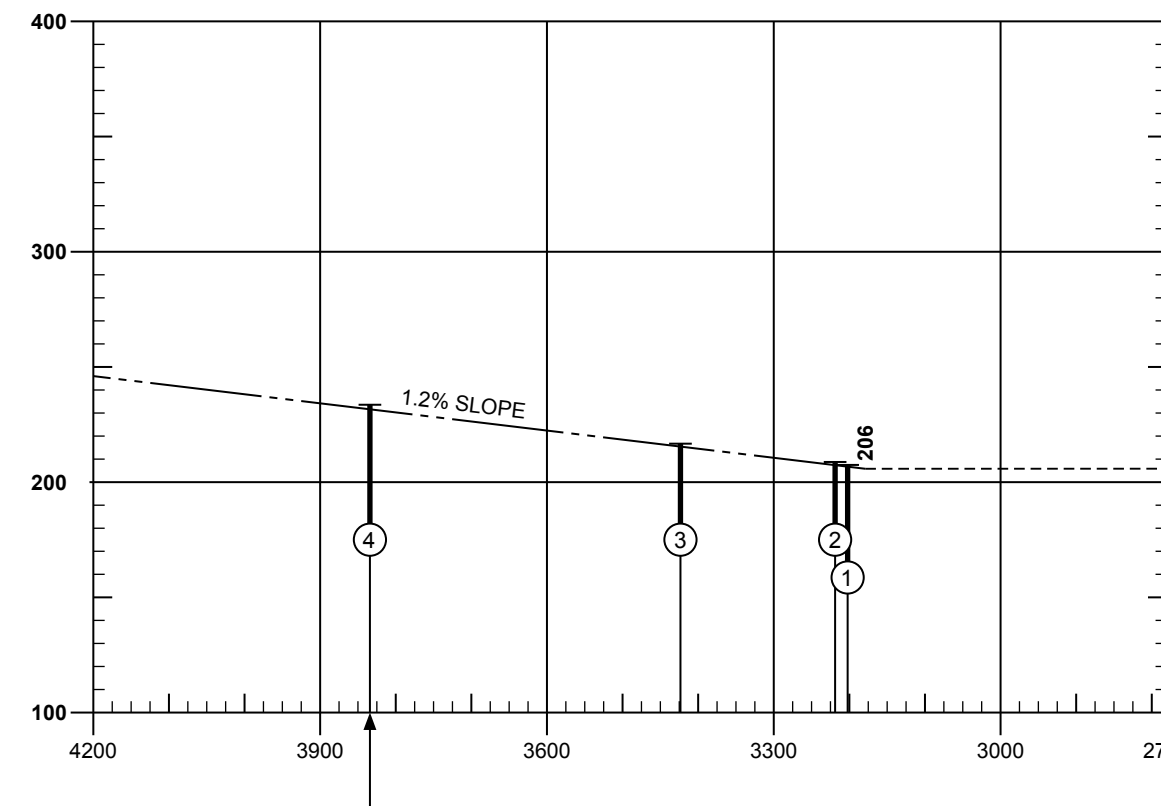


MAGNETIC VARIATION 3.8°W (2015)

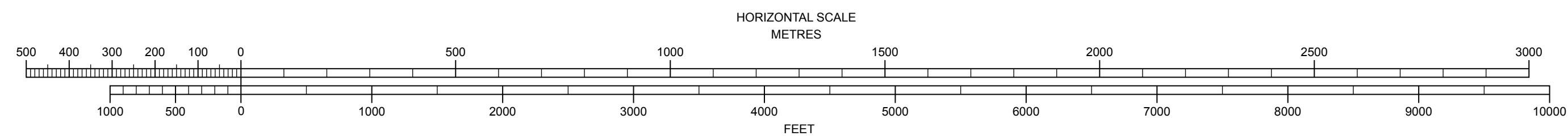
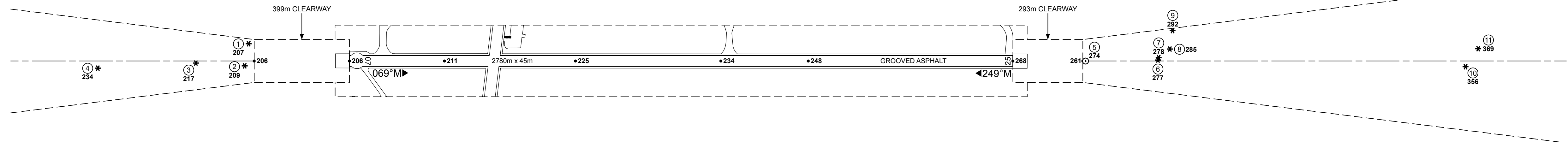
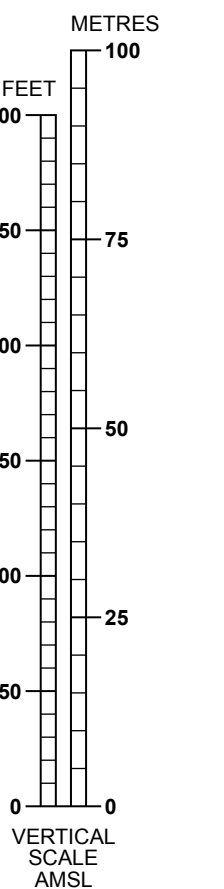
## RUNWAY 07-25

### DECLARED DISTANCES

RWY 07		RWY 25	
2780	TAKE-OFF RUN AVAILABLE	2780	
2780	ACCELERATE-STOP DISTANCE AVAILABLE	2780	
3073	TAKE-OFF DISTANCE AVAILABLE	3179	
2780	LANDING DISTANCE AVAILABLE	2780	



OVERALL RUNWAY GRADIENT 1:147



### LEGEND

	PLAN	PROFILE
IDENTIFICATION NUMBER	⑧	
HEIGHT AMSL	285	
POLE, TOWER, SPIRE, ANTENNA, ETC.	⊙	
TREE	*	

**ORDER OF ACCURACY:** Horizontal 3m; Vertical 1ft  
**CHANGE:** NEW SURVEY  
 Aerodrome information current NOVEMBER 2015  
 Based on survey dated SEPTEMBER 2015  
 Chart effective date: 29 JANUARY 2016

