

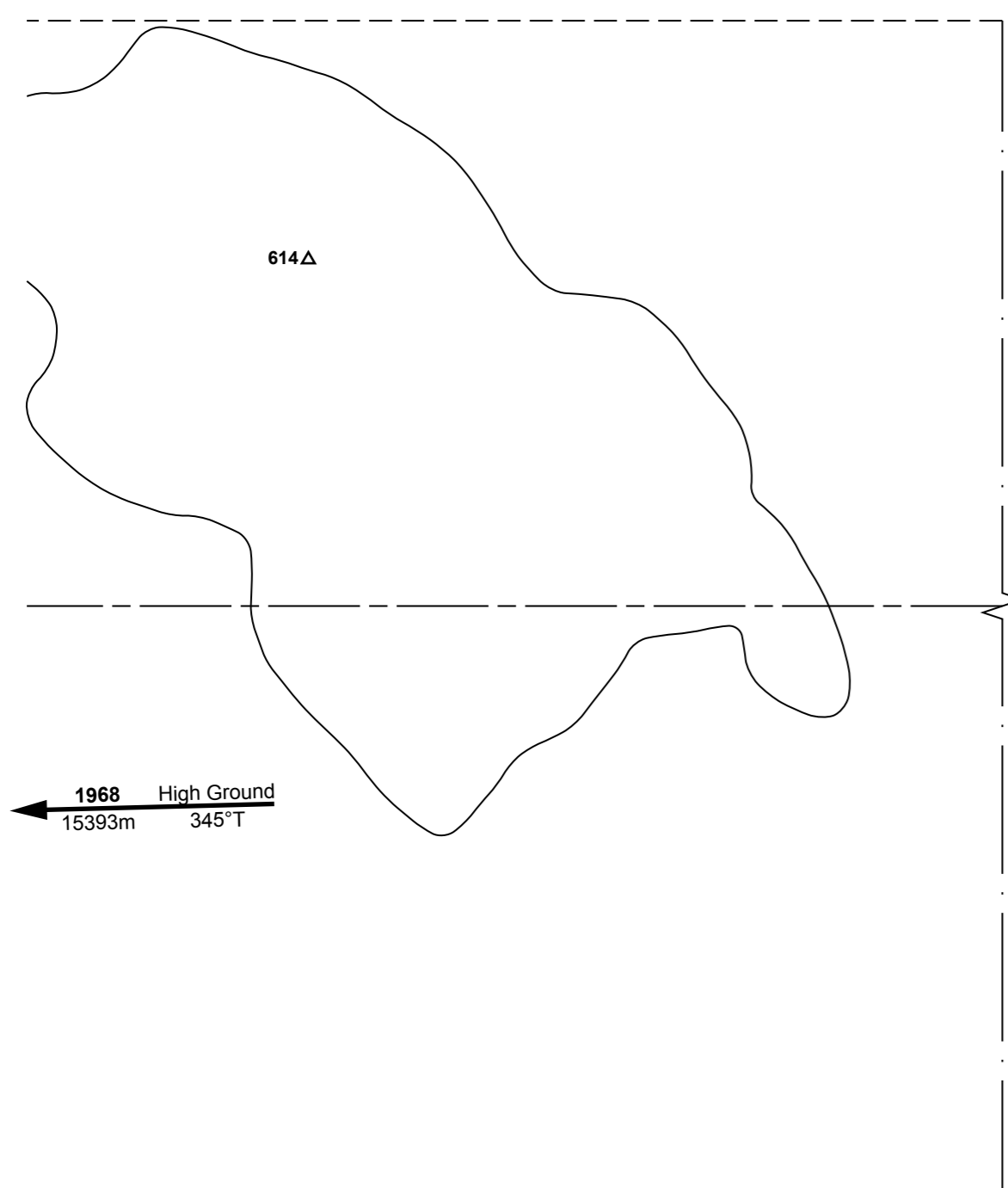
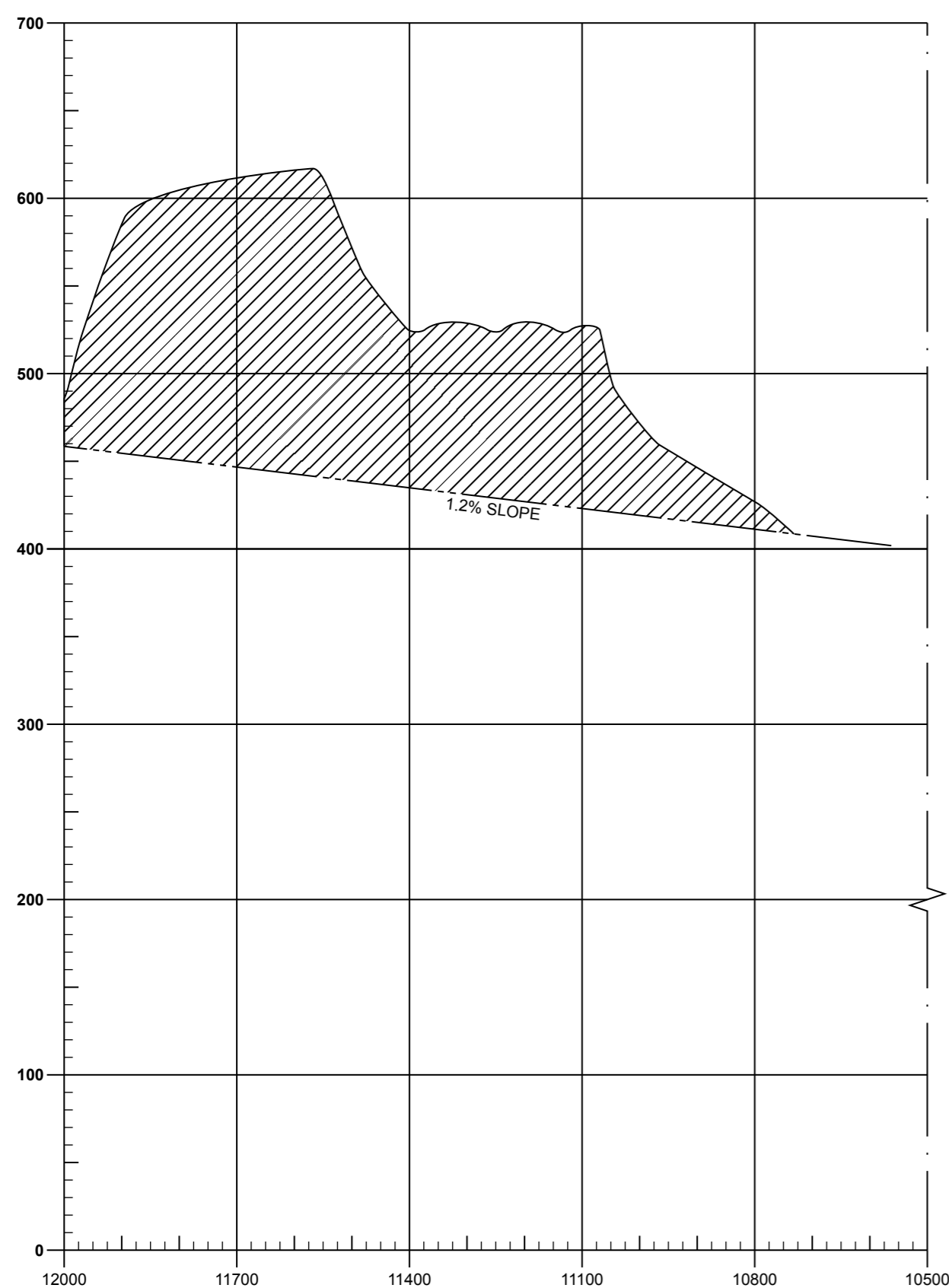
ELEVATIONS IN FEET
ALL OTHER DIMENSIONS IN METRES

AERODROME OBSTACLE CHART - ICAO

TYPE A OPERATING LIMITATIONS

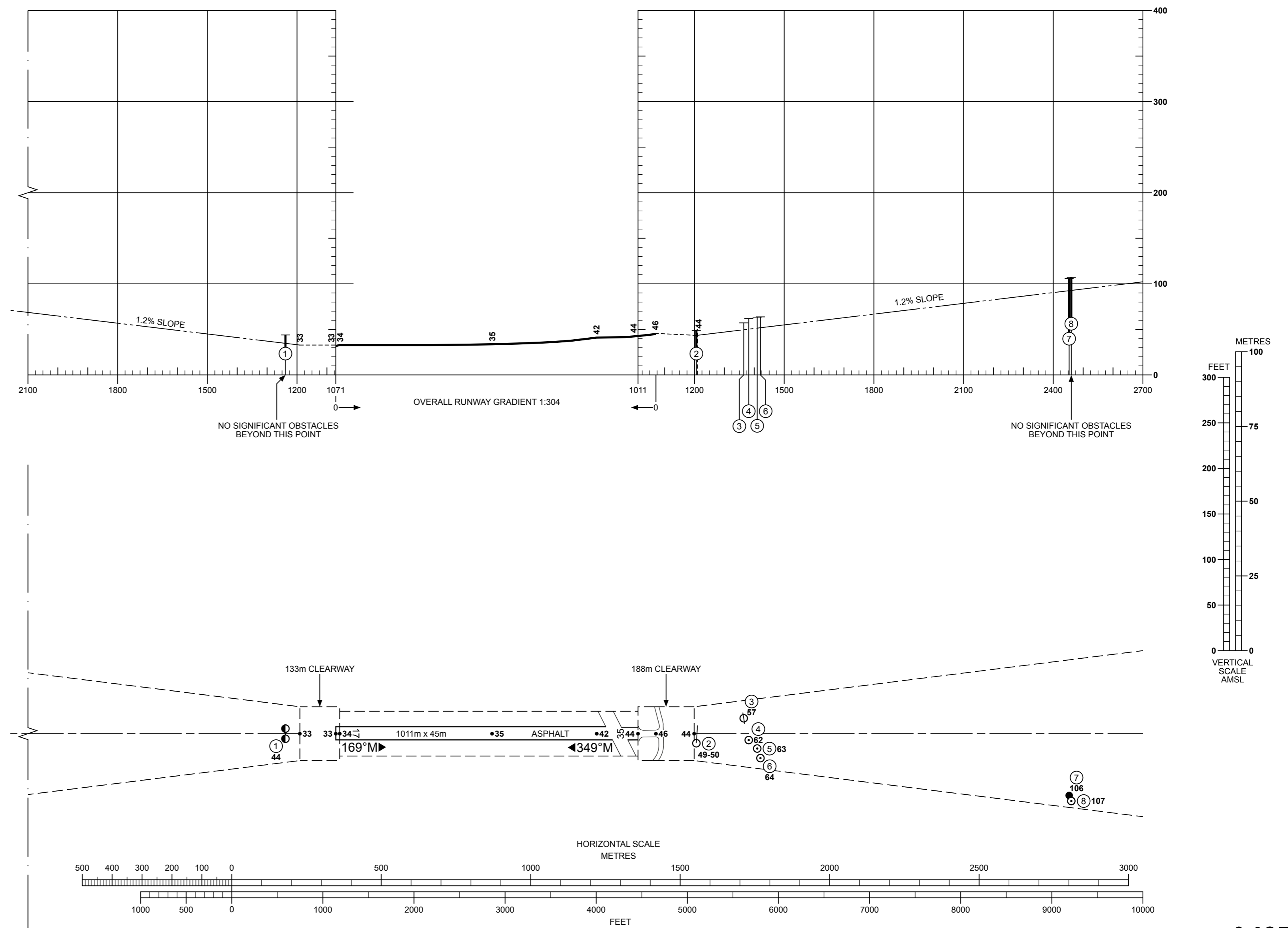
BARROW/Walney Island
UNITED KINGDOM

MAGNETIC VARIATION 2.5°W (2015)



RUNWAY 17-35

DECLARED DISTANCES		
RWY 17		RWY 35
1011	TAKE-OFF RUN AVAILABLE	1058
1011	ACCELERATE-STOP DISTANCE AVAILABLE	1058
1199	TAKE-OFF DISTANCE AVAILABLE	1191
1011	LANDING DISTANCE AVAILABLE	998



LEGEND

	PLAN	PROFILE
IDENTIFICATION NUMBER	⊙	⊙
HEIGHT AMSL	107	⊙
POLE, TOWER, SPIRE, ANTENNA, ETC.	⊙	⊙
ILS	⊙	⊙
CHIMNEY	●	●
FENCE	—○—	— —
TERRAIN PENETRATING OBSTACLE PLANE	○	○

ORDER OF ACCURACY: Horizontal 3m; Vertical 1ft
CHANGE: NEW SURVEY
 Aerodrome information current JANUARY 2016
 Based on survey dated JULY 2015
 Chart effective date : 5 FEBRUARY 2016