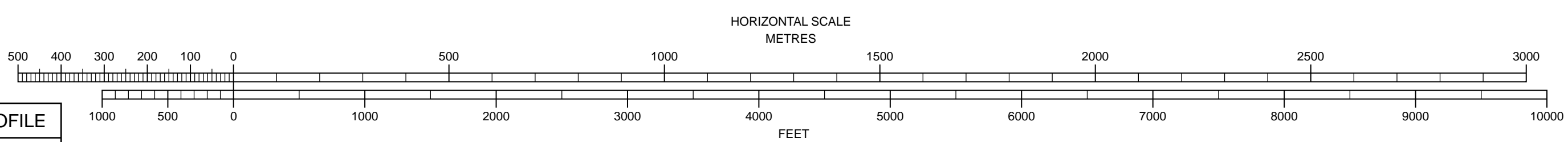
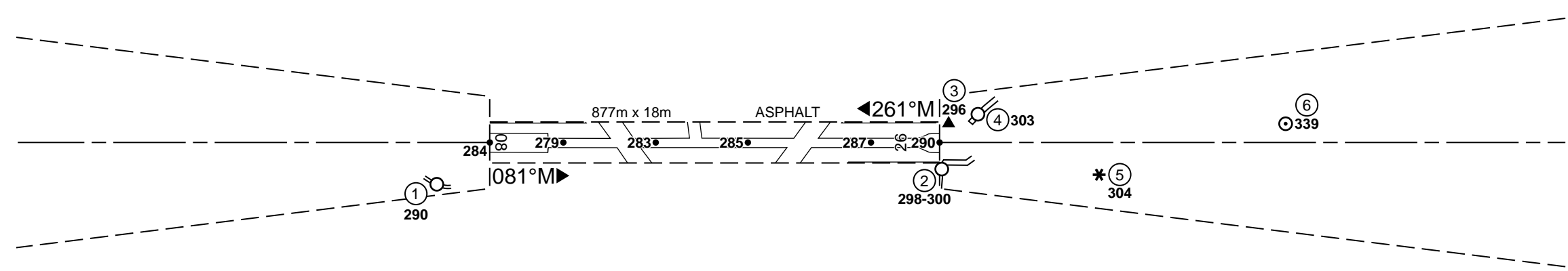
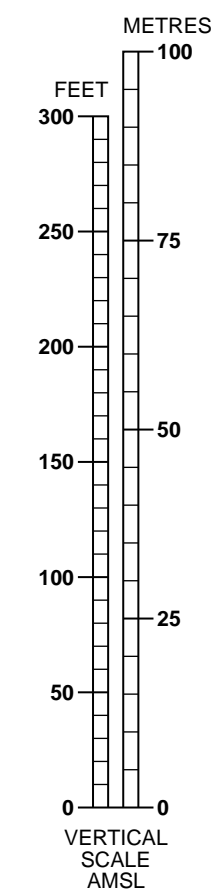
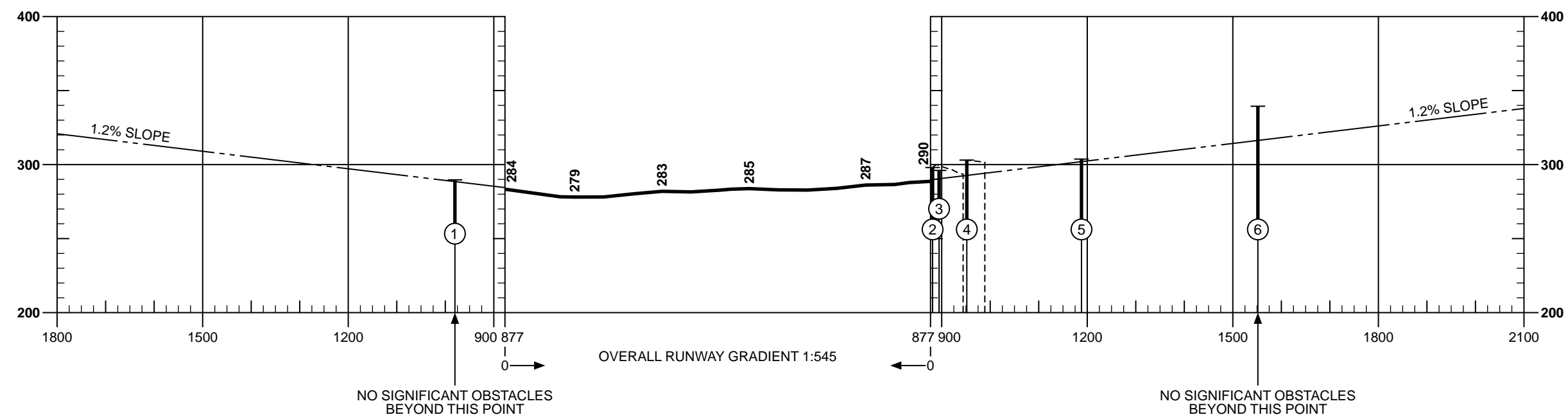


MAGNETIC VARIATION 1.4°W (2015)

RUNWAY 08-26

DECLARED DISTANCES		
RWY 08		RWY 26
877	TAKE-OFF RUN AVAILABLE	877
877	ACCELERATE-STOP DISTANCE AVAILABLE	877
877	TAKE-OFF DISTANCE AVAILABLE	877
877	LANDING DISTANCE AVAILABLE	877



LEGEND		PROFILE
	PLAN	
IDENTIFICATION NUMBER	⑤	
HEIGHT AMSL	304	
POLE, TOWER, SPIRE, ANTENNA, ETC.	⊙	
TREE	*	
GROUND LEVEL	▲	
MOBILE OBSTACLE	⊖	

ORDER OF ACCURACY: Horizontal 3m; Vertical 1ft
CHANGE: NEW SURVEY, RWY WIDTH
 Aerodrome information current JULY 2015
 Based on survey dated APRIL 2015
 Chart effective date : 14 AUGUST 2015

