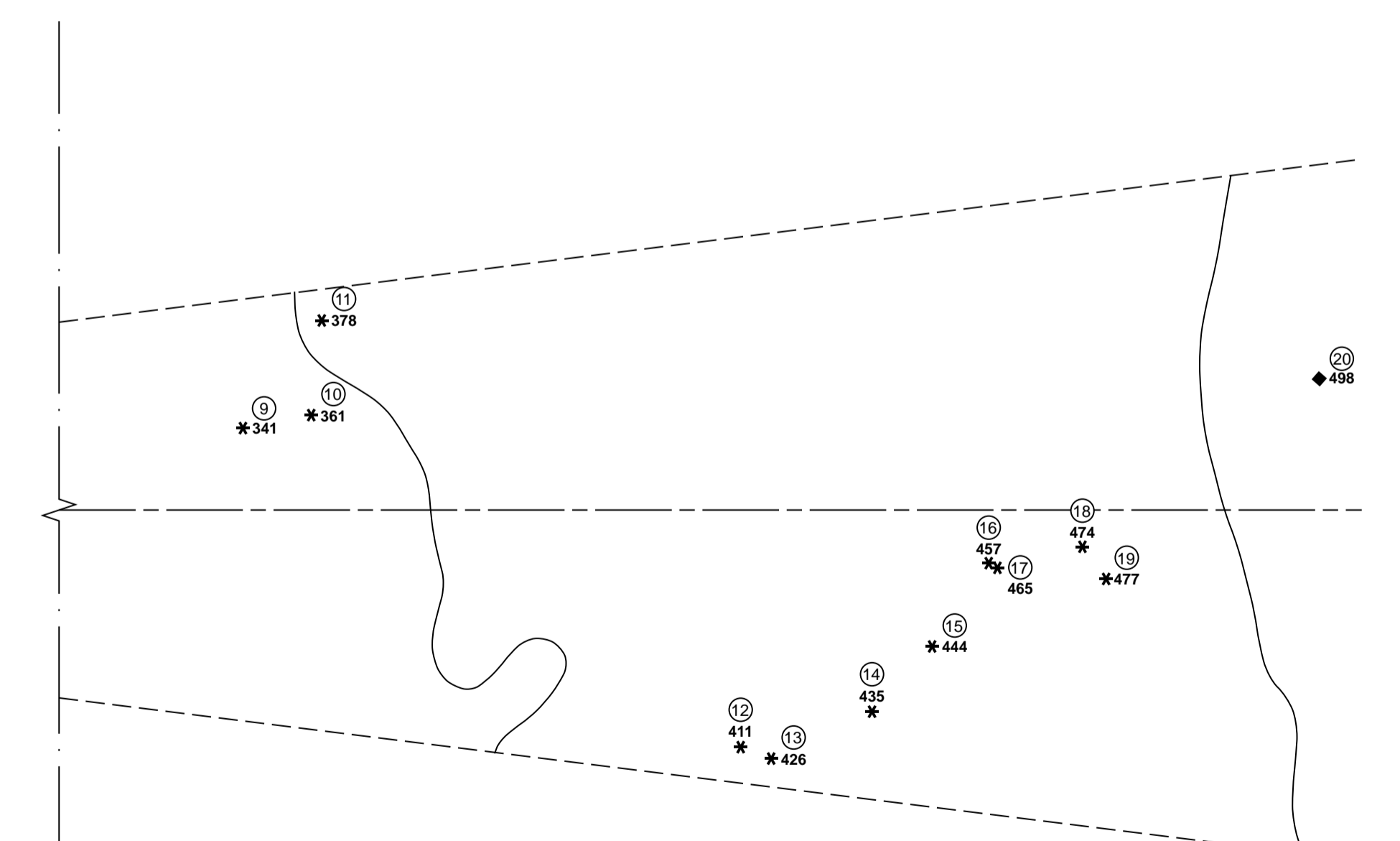
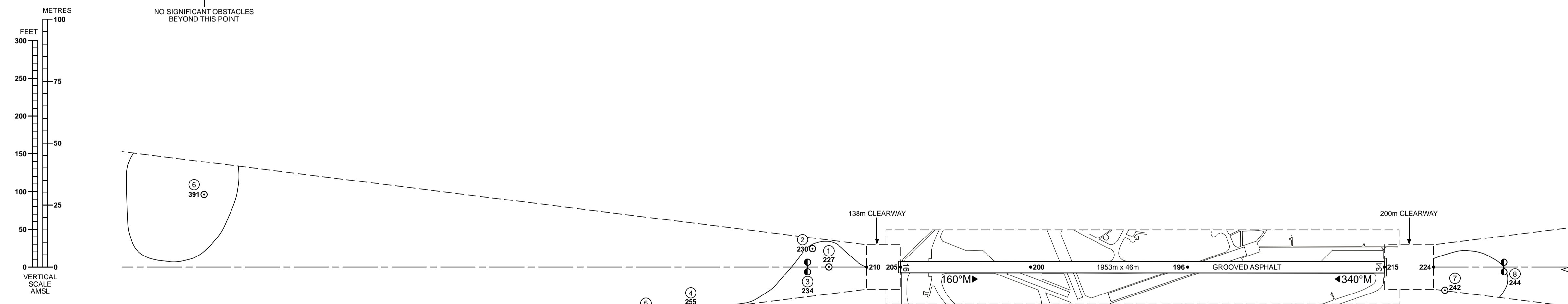
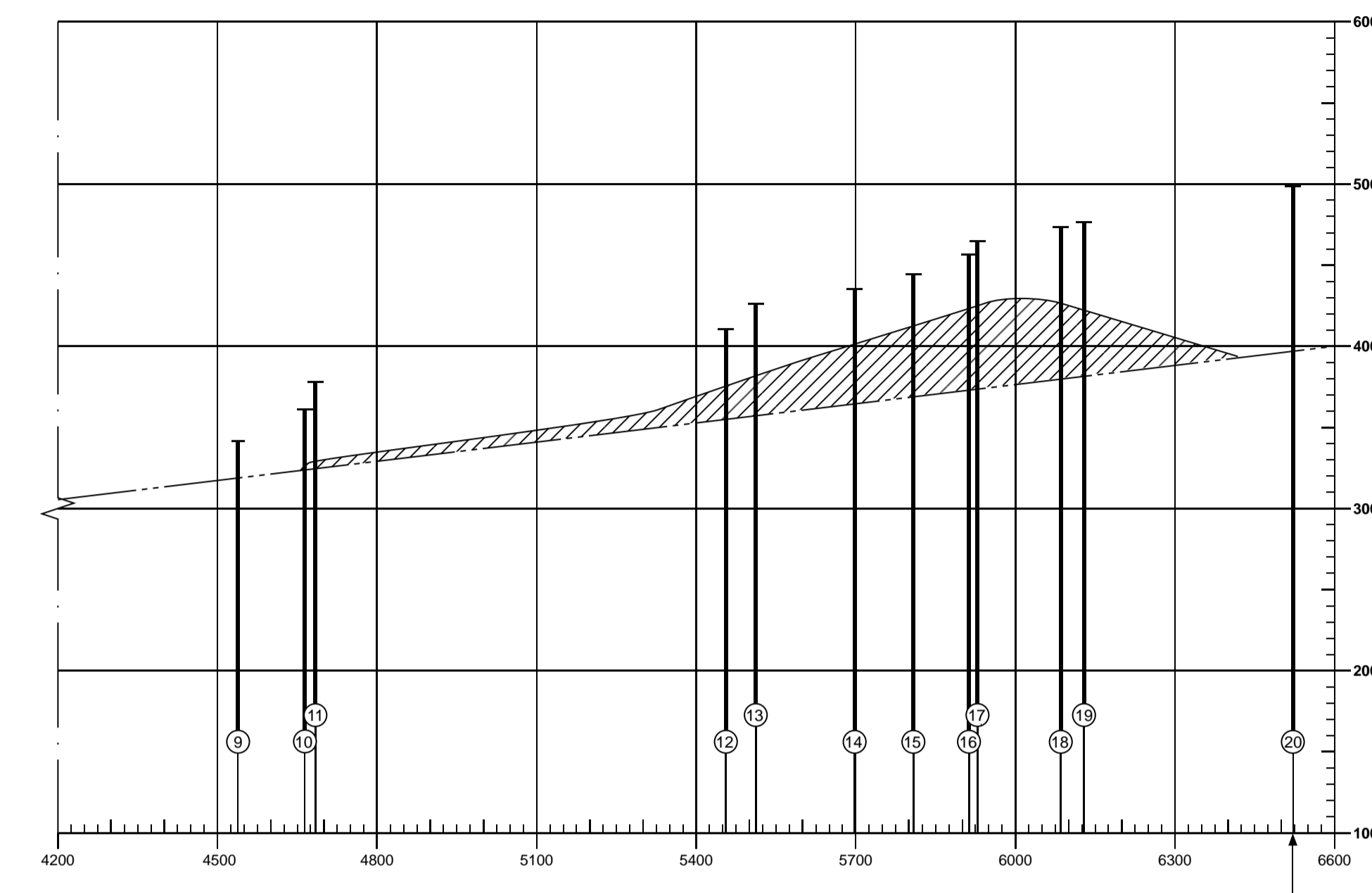
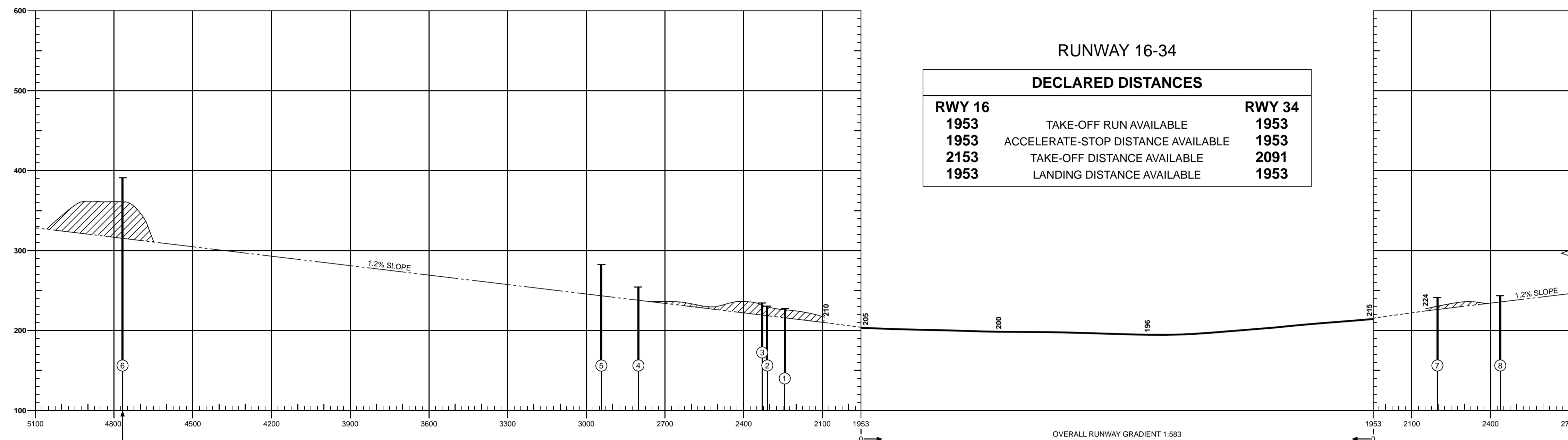
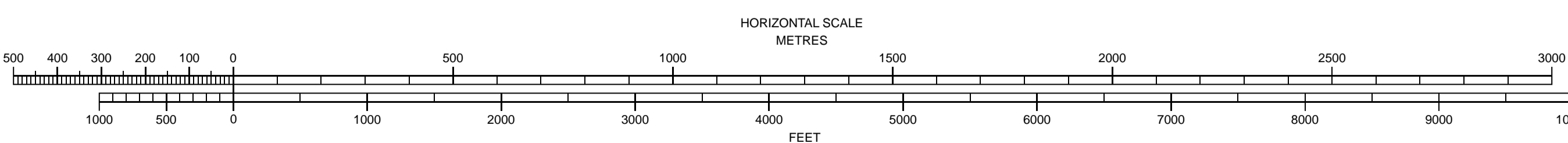


MAGNETIC VARIATION 2°W (2019)



**LEGEND**

	PLAN	PROFILE
IDENTIFICATION NUMBER	⊙	⊙
HEIGHT AMSL	244	⊙
POLE, TOWER, SPIRE, ANTENNA, ETC.	⊙	⊙
ILS	⊙	⊙
TREE	*	⊙
BUILDING	◆	⊙
FENCE	⊙	⊙
TERRAIN PENETRATING OBSTACLE PLANE	⊙	⊙



**ORDER OF ACCURACY:** Horizontal 3m; Vertical 1ft  
**CHANGE:** NEW SURVEY  
Aerodrome information current : JUNE 2018  
Based on survey dated : FEBRUARY 2018  
Chart effective date : 06 JULY 2018

